

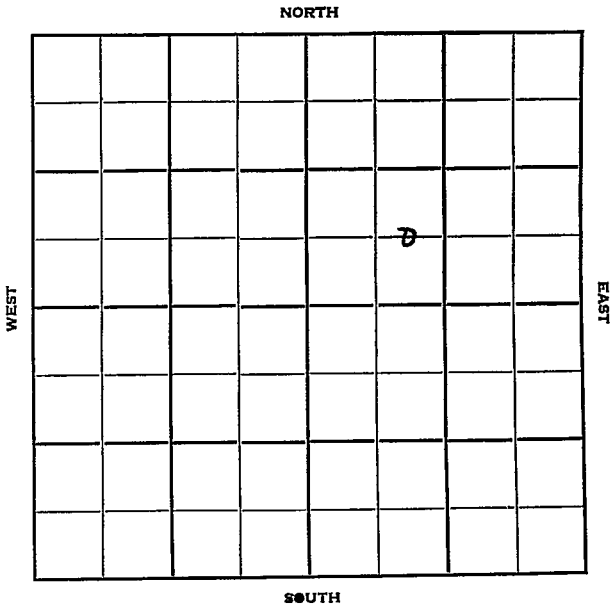
Barton

KANSAS

Section 36 Township 16 Range 14W

Well No. #2 Fleming

Company Anschutz



Sec. 36 Twp. 16 R. _____

Well No. #2 Fleming Farm _____

Anschutz Company _____

Contractor _____

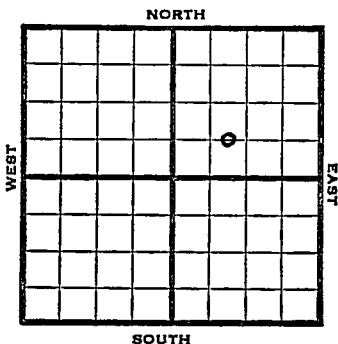
_____ Ft. from N. Line

660' Ft. from S. Line

_____ Ft. from E. Line

990' Ft. from W. Line

C E/2 SW NE



1952 Elev. 1972' REPORT

7/16 Spud 7-15-52
8" @ 227
WOC

7/23 Drlg. 2935'

7/30 Heeb 3125' Br li 3200' Lans. 3210'
DST 3213-66, 1 hr, 60' HG & SOCM,
240' gas sy oil, 780' GCOil 1000#
DST 3270-81', 1 hr, 110' HO & GCM,
240' muddy oil, 1080' oil, 240' wtr.
900#
DST 3336-47, 1 hr, 606' clean oil,
335#
DST 3355-86, 75 mins, 60' gas, 30'
O & GCM, 80#
Cong 3417' Arb. 3443' RTD 3449'
5" @ 3445'

8/6 CO 3449 32/ 3300-3308 500 A
S/ 2 Boph for 2 hrs. 1000' off btm.
set plug 3294 32/ 3276-84 no help
DP S/ 20 Boph POP

8/13 NR

8/20 P/66 BO plus 6 BW 13 hrs.
P/173 BOPD plus 30% wtr.

8/27 NR

9/3 "

~~Spud 7-15-52~~
~~8" @ 227~~

OVER

1952

9/10 NR

9/17 "

9/24 Spud 7-15-52

Oil Well TD 3449' 8" @ 227'

Heeb. 3125 Br Li 3200

Lans. 3210

DST 3213-66 open 1 hr. rec. 60' hg

& socm 240' gassy oil 780' gco

1000#

DST 3270-81 open 1 hr. rec. 110'

HO&GCM 240' muddy oil 1080' oil

240' wtr. 900#

DST 3336-47 open 1 hr. rec. 606'

clean oil 335#

DST 3355-86 open 75 min. rec. 60'

gas 30' O&GCM 80# Cong. 3417

Arb. 3443 TD 3449 5" @ 3445

CO to 3449 32/ 3300-08

500 A S/ 20 boph SP 3294

32/ 3276-84 S/ 20 boph P/ 66

bo 6 bw 13hr. P/ 173 bopd 30% wtr.

Comp. 184 bopd 20% wtr.

COMPLETED

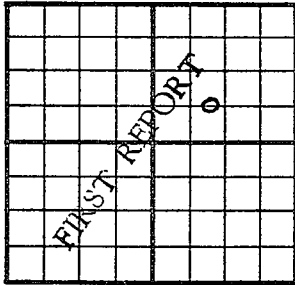
County **Barton** State **Kansas**

Sec. **36** (Blk. Twp.) **16** (Sur. Rge.) **14W** Map No.

Operator **Anschutz**

Well No. **2** Farm **Fleming**

Elev. Location **C E/2 SW NE**



660 Ft. From **S** Line **NE**

990 Ft. From **W** Line Quarter

1st. Report **JUL 16 1952**

Completion

Remarks

Anschutz - Contr.

Spudding Date **7-15-52**

Drlg. Data

8" @ 227 WOC

J. G. McGEHEE

