

KANSAS

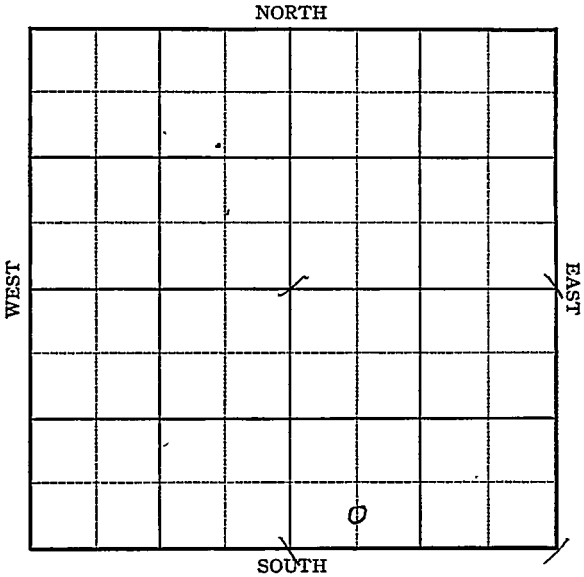
Russell

FORM 51 5M 1-42 PETROL

Section 30 Township 14 Range 12-W

Well No. #1 Marsh "B"

Company Cities Service Oil



KANSAS

Russell

Sec. 30 Twp. 14 R. 12-W

Well No. #1 Marsh "B" Farm _____

Cities Service Oil Company _____

Greenvale

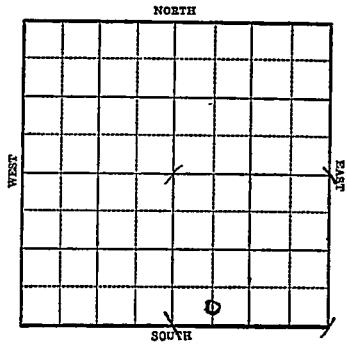
_____ Ft. from N. Line

330 Ft. from S. Line

_____ Ft. from E. Line

660 Ft. from W. Line

Elev. 1657



1943

R E P O R T

- 4/31 12" @ 39'
- 8" @ 318'
- 4/28 Waiting on cement
Drlg. 2875'
- 5/5 Topeka 2503
Lans 2807
Gorham 3095-96 T.D. Sat.
5" @ 3095 RUST.
- 5/12 2800' oil 3 hrs.
Temp Pot. 92'
- 5/19 " " "
- 5/26 " " "
- 6/2 Gorham 3093
5" @ 3095
T.D. 3096'
Echo Pot 2669
Gravity 38.5

COMPLETED

Russell

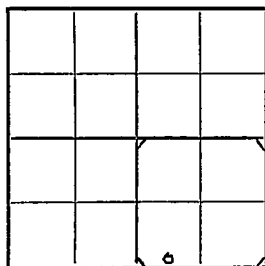
KANSAS
 Map No. 56 Sec. 30 Twp. 14 R. 12W

Well No. 1 Marsh "B"Cities Service Oil Company**FIRST REPORT**

Contractor

C S $\frac{1}{2}$ SW SE Ft. from N. Line330 Ft. from S. Line Ft. from E. Line660 Ft. from W. Line

SECTION PLAT

**GREENVALE POOL**Location Rig up

Drilling and Remarks:

12"-39'

8"-318'

Waiting on
cement

RECORD

Cased in., ft.Sand Gas Oil Total Depth

PRODUCTION

1st 24 hrs. Nat. 1st 24 hrs. after shot Gas Cu. Ft.Dry Hole Abandoned

Date

APR 21 1943

19

S. J. LEWIS

Scout

KANSAS
 Map No. 56 Sec. 30 Twp. 14 R. 12W

Well No. 1 Marsh "B"

Cities Service Oil Company

COMPLETED Contractor

C S $\frac{1}{2}$ SW SE

SECTION PLAT

_____ Ft. from N. Line

330 Ft. from S. Line

_____ Ft. from E. Line

660 Ft. from W. Line

GREENVALE POOL

Location _____

Rig up _____

Drilling and Remarks:

See log 3093

5" C 3095

Ec log 2669

385

RECORD

Cased _____ in., _____ ft.

Sand _____

Gas _____

Oil _____

Total Depth 3096

PRODUCTION

1st 24 hrs. Nat. _____

1st 24 hrs. after shot _____

Gas _____ Cu. Ft.

Dry Hole _____

Abandoned _____

Date

JUN 2 1943 19

S. J. LEWIS Scout