

KANSAS

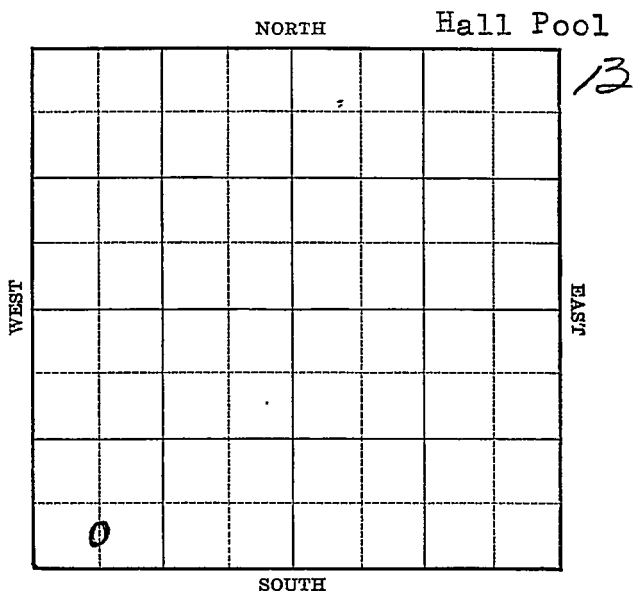
Form 51-5M-7-39-Palace

Russell

Section 21 Township 14 Range 13-W

Well No. #1 Rogg "C"

Company Cities Service Oil



Sec. 21 Twp. 14 R. 13-W

Well No. #1 Rogg "C" Farm _____

Cities Service Oil Company _____

(Hall)

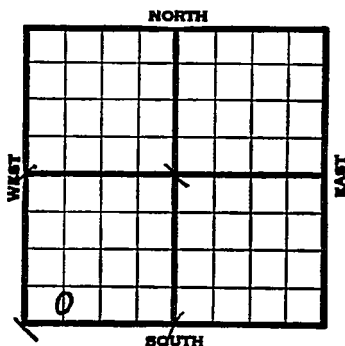
_____ Ft. from N. Line

330 Ft. from S. Line

_____ Ft. from E. Line

660 Ft. from W. Line

Elev. 1761



| 1939 | REPORT |
|-------|--|
| 10/18 | Rotary. |
| 10/26 | 10" - 351' Drlg. 1716' |
| 11/2 | Lans. 2907' SO & G. 2934-39' Drlg. 3000' |
| 11/9 | Cong. 3218' Arb. 3255' T.D. 3265' water. 5" - 2908' P. B. test Lans. |
| 11/16 | 5" - 2901' P. B. to 3060' Testing. |
| 11/23 | P. B. to 2999' WOC. |
| 11/29 | " " " " |
| 12/7 | " " " " |
| 12/14 | P.B. 2915' 5000 acid. |
| 12/20 | Arb. 3255' T.D. 3265' P. B. 2915' 5000 acid. Water. |
| | ABANDONED |

Russell

Map No. 72 Sec. 21 Twp. 14 R. 13W

Well No. 1 Rogg "C"

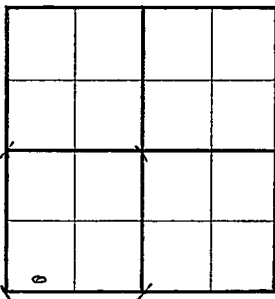
Cities Service Oil Company

Contractor

FIRST REPORT

C S $\frac{1}{2}$ SW SW

SECTION PLAT



_____ Ft. from N. Line

330 Ft. from S. Line

_____ Ft. from E. Line

660 Ft. from W. Line

HALL POOL

Location _____

Rig up _____

Drilling and Remarks:
Rotary

RECORD

Cased _____ in., _____ ft.

Sand _____

Gas _____

Oil _____

Total Depth _____

PRODUCTION

1st 24 hrs. Nat. _____

1st 24 hrs. after shot _____

Gas _____ Cu. Ft.

Dry Hole _____

Abandoned _____

Date

OGT 1 19

Scout

Map No. 72 Sec. 21 Twp. 14 R. 13WWell No. 1 Rogg "C"Cities Service Oil

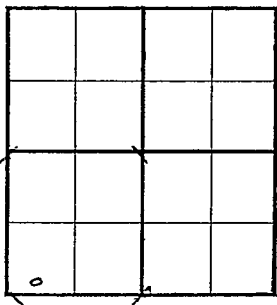
Company

Contractor

ABANDONED

C S $\frac{1}{2}$ SW SW

SECTION PLAT

 Ft. from N. Line330 Ft. from S. Line Ft. from E. Line660 Ft. from W. Line

HALL POOL

Location

RECORD

Rig up

Drilling and Remarks:

*Ar 83255**P.B 2915**5000 acid**Water.*Cased in., ft.Sand Gas Oil Total Depth 3265

PRODUCTION

1st 24 hrs. Nat. 1st 24 hrs. after shot Gas Cu. Ft.Dry Hole Abandoned

Date

DEC 20 1939 19S I LEWIS Scout