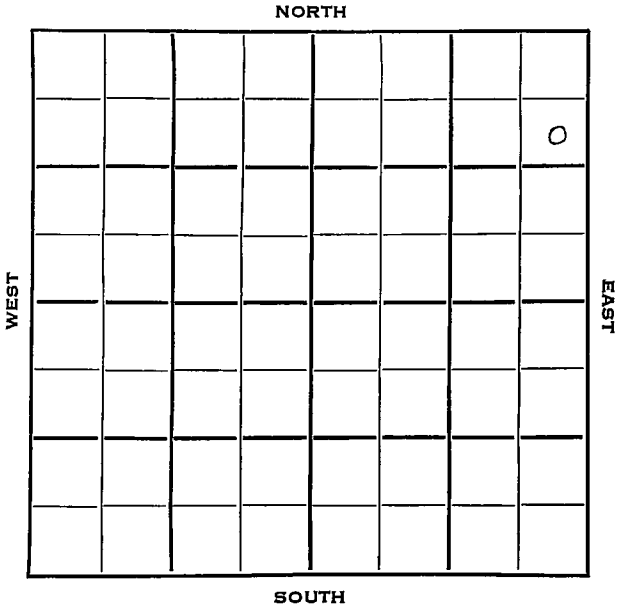


Section 34 Township 14 Range 21W

Well No. #2 Wannomaker

Company Wilcox Petroleum Company



FORM 152-3 **HOT FILE**

Trego

KANSAS ✓

Sec. 34 Twp. 14 R. 21 W

Well No. # 2 Wannomaker Farm

Wilcox Pet. Company

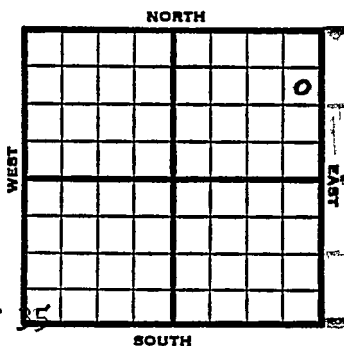
Groff Pool Contractor

990 Ft. from N. Line

Ft. from S. Line

330 Ft. from E. Line

Ft. from W. Line



SE NE NE

MCPC has ~~SE~~ NW & SW of ~~SE~~

1953 Elev. 2095' REPORT

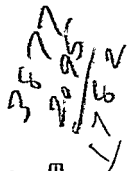
3/25 RUR

4/2 8" @ 172 w/135 Anhy 1412'  
Drlg. 3836'

4/10 No report. (Ltr)

4/16 Heeb 3376' Tor. 3396' Lans 3415'  
B KC 3676' 1st Cong. 3816'  
2nd Cong. 3834' 3rd Cong. 3866'  
TD 3877' 5" @ 3855 48/3831-43  
S/94 BO in 14 hrs.  
Comp. 306 BOPD (Ltr)

4/15 Spud 3-21-53  
Oil Well  
TD 3877  
8" @ 172  
Anhy 1412, Heeb 3376, Tor 3396, Lans  
3415, B KC 3676, 1st Cong 3816, 3816  
2nd Cong 3834, 3rd Cong 3866 2095  
TD 3877 1721  
5" @ 3855  
48/3831-43, S/94 bo 14 hrs.  
Comp. 306 bopd



COMPLETED



