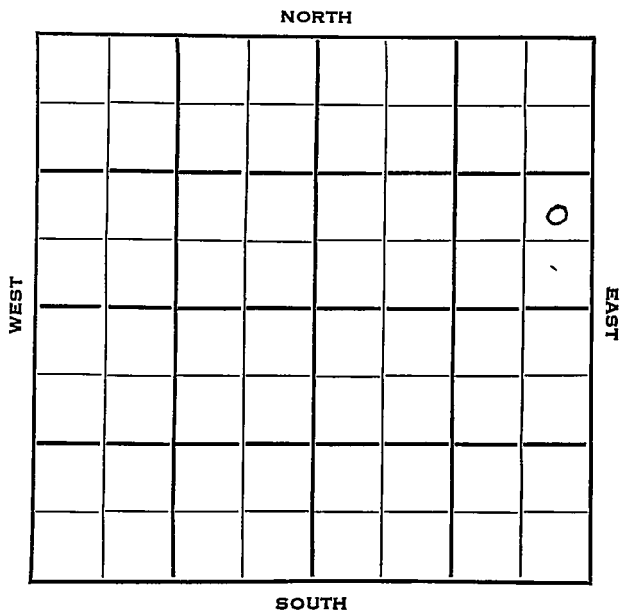


Section 34 Township 14 Range 21W

Well No. #1 Wonamaker

Company Jones, Shelburne & Farmer



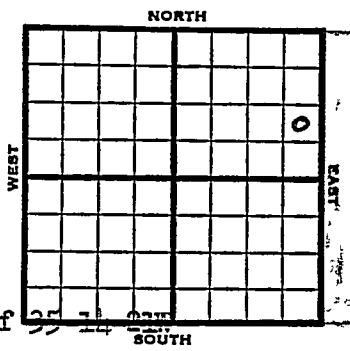
Sec. 34 Twp. 14 R. 21 W

Well No. # 1 Wonamaker Farm

Jones, Shelburne & Farmer Company

J-S-F Contractor

_____ Ft. from N. Line
990 Ft. from S. Line
330 Ft. from E. Line
 _____ Ft. from W. Line



NE SE NE
 MCPC has S/2 NW & SW of 35 14 21W

1953 Elev. 2092' REPORT

- 3/4 Location
- 3/12 Spudded 3-6-53
 Set 8" @ 165
 Drlg. 2348' (Ltr)
- 3/19 8" @ 165 Heeb 3382' Tor. 3401'
 KC 3421'
 DST 3496-3514, open 1 hr. rec 145'
 muddy SW & muddy oil, 1085#
 DST 3763-3774, open 1 hr, rec 315' SW
 600#
 DST 3805-27, open 1 hr. rec 5' mud
 DST 3831-43, open 1 hr, rec 1550' oil
 900#
~~XXXXXXXXXXXXXXXXXXXX~~ (Ltr)
- 3/20 DST 3805-27', 1', rec 5' mud, no press
 DST 3831-43', 1', rec 1550' oil,
 BHP 900# FP 590#
 TD 3876'. 5 1/2" @ 3875' (Tel)
- 3/26 B KC 3676' Marm. 3759' Gong. 3817'
 CO to TD 3876' 24/3830-35
 24/3840-44 FU 400' oil. (Ltr)
- 4/2 On pump, waiting on State Pot. (Tel)
- 4/10 Pumping an average of 10 BOPH. (Ltr)
- 4/16 NR
- 4/23 NR

3817
 2092
 1725

OVER

#1 Wonamaker

1953

4/30 NR

5/7 NR

5/20 Spud 3-6-53

Oil Well

TD 3876

8" @ 165

Heeb 3382, Tor 3401, KC 3421

DST 3496-3514, opn 1 hr., rec. 145'
muddy sw & muddy oil, 1085#

DST 3763-3774, opn 1 hr., rec. 315'
sw, 600#

DST 3805-27, opn 1 hr., rec. 5' mud

DST 3831-43, opn 1 hr., rec. 1550'
oil, 900#

TD 3876

8" @ 3875

CO to TD

24/3830-35, 24/3840-44,

B KC 3676, Marm 3759, Cong 3817

10 boph

Comp. 311 BOPD

COMPLETED

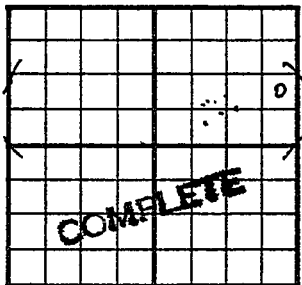
County Trego State KANSAS

Sec. 34 (Blk. 14) (Sur. 21W) (Twp. 14) (Rge. 21W) Map No.

Operator Jones, Shelburne & Farmer

Well No. 1 Farm Wonamaker

Elev. 2092 Location NE SE NE



990 Ft. From S Line NE

330 Ft. From E Line Quarter

1st. Report

Completion MAY 20 1953

Remarks

J-S-F - Contr.

Spudding Date 3-6-53

Drig. Data Oil well TD 3876

8" @ 165 Heeb. 3382 Tor. 3401

KC 3421 DST 3496-3514 open 1 hr.

Rec. 145' muddy sw & muddy oil 1085#

DST 3763-3774 open 1 hr. Rec. 315' sw

600# DST 3805-27 open 1 hr. Rec.

5' mud DST 3831-43 open 1 hr. Rec.

1550' oil 900# TD 3876 5" @ 3875

CO to TD 24/ 3830-35 24/ 3840-44

R KC 3676 Marm. 3759 Cong. 3817

10 boph Comp. 311 bopd

