

Section 35 Township 14 Range 21 W

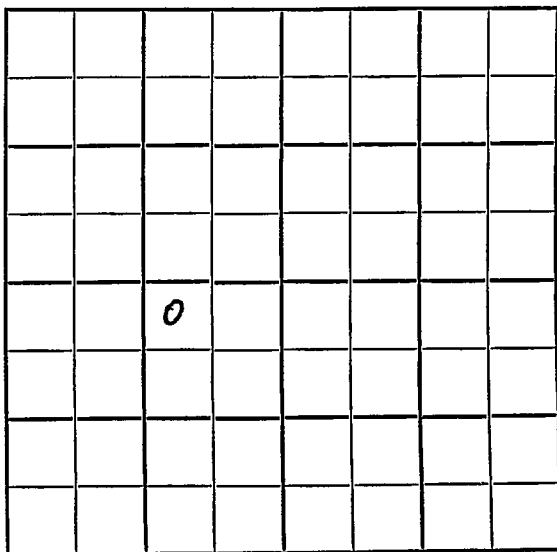
Well No. #3 Holtzinger

Company Sunray Mid-Continent

NORTH

WEST

EAST



SOUTH

HOT FILE Trego KANSAS

SEC. 35	TWP. 14 S	R. 21 W
-------------------	---------------------	-------------------

WELL NO. **# 3 Holtzinger** FARM

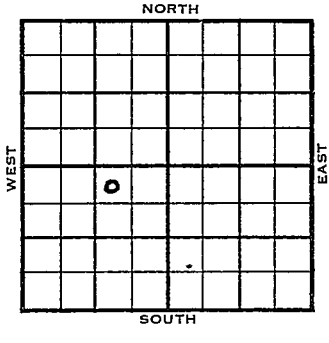
COMPANY **Sunray Mid-Continent (DEVELOPMENT)**

CONTRACTOR **Stickle**

Groff Field

330 Ft. from N. Line
 Ft. from S. Line
990 Ft. from E. Line
 Ft. from W. Line

of SW/4
NW NE SW



	ELEVATION	
1956	2073'	KB, 2071' REPORT
		3850' Congl. Sd. Test
2/22		Cellar & Pits (F.R.Tkt)
3/12		Spudded 3-9-56 Drlg. 1650' (DR#50)
3-13		Drlg. 2355' Heeb. 3357,
3-14		Drlg. 2775' Tor. 3378
3-15		Drlg. 3160' Lans. 3397,
3/16		Drlg. 3383' Cong. sd 3788
3-19		Drlg. 3781'.
3/20		Drlg. 3810'
3/21		TD 3875'. DST open 1 hr rec 30' 35% oil cut mud. FFP Off.
3/22		TD 3875' WOC - 5 1/2" @ 3872'
3/23		TD 3875'. WOC - 5 1/2" @ 3872'
3/26		TD 3875'. Prep to frac perfs 3793- 3795', 3801-3804', 3807-3811'
3/27		TD 3875'. Flowing load oil. Perfs 3793-3795', 3801-3804', 3807-3811'
3/28		TD 3875'. Tested @ 48 BO 24 hrs. Perfs 3793-3795', 3801-3804', 3807-3811', Congl. Sand.
		COMPLETE (DR#62)

1956

3-29 DST 3809-25 op 1 hr. rec. 20' hocm,
300#

Arb. 3843,

TD 3875,

5 $\frac{1}{2}$ " @ 3872/50

CO, 12/ 3793-95, 18/ 3801-04

24/ 3807-11

B/ 23 boph, 23 gwph, frac

4-5- S/ 2 boph 24 hrs.

POP

4-12 Waiting on unit

5-2 Comp. 80 bopd, 12 bw

H. 3357 3357

Tr. 3378 3880

BL. 3399

L. 3397 3411

BKC 3644

Marm 3744

Gg. Sd. 3788 3796

A. 3843 3846

TD 3875'

COMPLETED

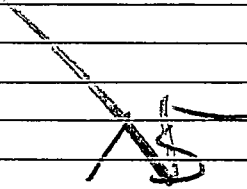
County Trego Elev. _____
 Sec. 35 Twp. 14 Rgs. 21W
 Company Sunray Mid-Continent
 Farm Name Holtzinger No. 3

TOPS	DEPTH	LOG	DATUM
Anh.			
TP.			
H.			
Tr.			
Dg.			
Bl.			
L.			
K.C.			
B.K.C.			
Ce.			
C.			
M.			
M.			
K.			
Mz.			
Me.			
V.			
S.			
S.			
A.			
R.			
PE.			
G.			
T.R.			

Loc. in Sec. NW NE SW
 Geol. _____
 Contr. _____
 Pool Groff

FIRST REPORT
 6
 FEB 22 '56

Date Comm. Cellar & pits



Co.
 Lse.
 No.
 Sec.
 T.
 R.

2073 KB

County **Trego**

Elev. **2071 DF**

Sec. **35** Twp. **14**

Rge. **21W**

Company **Sunray Mid-Continent**

Farm Name **Holtzinger**

No. **3**

TOPS	DEPTH	LOG	DATUM	Loc. in Sec.
Anh.				NW NE SW
Tp.				
H.	3357	3357		
Tr.	3378	3380		
Dg.				
Bl.		3399	1328	
L.	3397	3411	1340	
K.C.				Geol.
B.K.C.		3644	1573	Contr.
Ce. <i>Marmw</i>		3744	1673	Stickle
C.g. <i>sd</i>	3788	3796	1725	
M.				Graff
M.				
K.				COMPLETE
Mz.				
Mo.				
V.				
S.				
S.				
A.	3843	3846	1775	
R.				
PE.				
G.				
TD.	3875			

Date Comm. **3-9-56**

MAY 2 1956

8 5/8" @ 248/250 DST 3788-96

open 1 hr. rec. 45' msw 680/20"

DST 3800-07 open 1 hr. rec. 10' oil

10' ocm 30' sw 280/20" DST 3809-25

open 1 hr. rec. 20' hocm 300#

TD 3875 5 1/2" @ 3872/50 12/ 3793-95

18/ 3801-04 24/ 3807-11 B/ 23 goph

23gwph frac S/ 2 boph 24 hr.

Comp. 80 bopd 12 bw