

HOT FILE Trego KANSAS

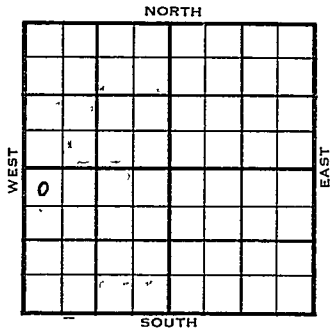
SEC. 35 TWP. R. 21 W

WELL NO # 1 C. S. Holtzinger FARM

COMPANY Mid-Cont. Petr. Corp.

CONTRACTOR Barnett
Groff Pool

330 Ft. from N. Line
 Ft. from S. Line
 Ft. from E. Line
 330 Ft. from W. Line



NW NW SW

	ELEVATION	REPORT
1954	2077' DF	
9/6	Location Notice	
9/8	RUR	(DR)
9/8	MIR	(F.R. Ticket)
9/9	RUR	(DR)
9/10	TD 168' Spud 9-9-54 8-5/8" @ 167 w/125 sax.	"
9/13	Drlg. 2335'	"
9/14	Drlg. 2510'	"
9/15	Drlg. 2810'	"
9/16	Drlg. 3185'	"
9/17	Drlg. 3330'	"
9/20	Drlg. 3615' DST 3477-3505, open 1 hr rec 30' mud, 180' salt water.	"
9/21	Drlg. 3747'	"
9/22	Drlg. 3819'	"
9/23	Drlg. 3850' Top Arbuckle 3836' DST 3796-3819' open 1 hr, rec 1040' free oil (42 gravity). 50' OCM.	"
9/24	TD 3850'. 5 1/2" @ 3849' w/175sax.	"
9/25	TD 3850', bailing mud	"
9/28	TD 3850', drilling plugs	"
9/29	TD 3850'	"
	Running Gamma Ray to perf	"

OVER

1954

9/30

9

TD 3850'

Perf w/47 holes 3791-3799', 117 holes 3804-24'

Filled up 1200' in 2½ hrs.

(DR)

10/1

TD 3850'

POP

"

10/4

TD 3850' Potential today.

"

10/5

TD 3850' Potential 384 bbls
24 hrs. Completed 10-4-54

"

10/6

10/13

Spud 9-9-54

Oil Well

TD 3850'

8-5/8" @ 167'

Heeb 3365', Tor 3384' Lans 3403'

DST 3477'-3505' opn 1 hr, rec 30' so
& gcm, 180' s.w. 1100#

B KC 3650', Marm 3734', Cong 3791'

DST 3795'-3819' opn 1 hr, rec 1040'
clean oil, 50' 0 & gcm, 1000#

Arb 3836'

TD 3850'

5" @ 3849'

47/ 3791-99 117/ 3804-24 FU 1200'
oil 2½ hr. S/ 80 bo 4 hr.

Comp 384 bopd.

COMPLETED

.

.

.

.

.

.

.

.

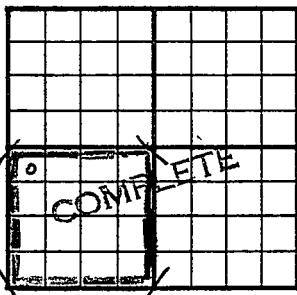
.

.

.

.

County Trego State Kansas
 Sec. 35 (Blk. 14 (Sur. 21W Map No. 21W)
 Operator Mid-Continent Petroleum Corp.
 Well No. 1 Farm Holtzinger
 Elev. 2077 Location NW NW SW



330 Ft. From N Line SW

330 Ft. From W Line Quarter

1st. Report

Completion OCT 13 1954Remarks Groff Pool
Barnett - Contr.Spudding Date 9-9-54Drlg. Data Oil well TD 38508 5/8" @ 167 Heeb. 3365 Tor. 3384Lans. 3403 DST 3477-3505 open 1 hr.Rec. 30' so & gcm 180' sw 1100#B KC 3650 Marm. 3734 Cong. 3791DST 3795-3819 open 1 hr. Rec. 1040'clean oil 50' o & gcm 1000#Arb. 3836 TD 3850 5" @ 384947/ 3791-99 117/ 3804-24 FU 1200' oil2 1/2 hr. S/ 80 bo 4 hr.Comp. 384 bopd

FABEN GILSTRUP

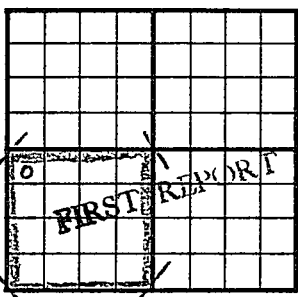
County **Trego** State **Kansas**

Sec. **35** (Blk. Twp.) **14** (Sur. Rge.) **21W** Map No.

Operator **Mid-Continent Petroleum Corp.**

Well No. **1** Farm **Holtzinger**

Elev. Location **NW NW SW**



330 Ft. From **N** Line **SW**

330 Ft. From **W** Line **Quarter**

Ist. Report **SEP 8 1954**

Completion

Remarks

Barnett - Contr.

Spudding Date

Drlg. Data **Groff Pool**

M I R

FABEN GILSTRAP