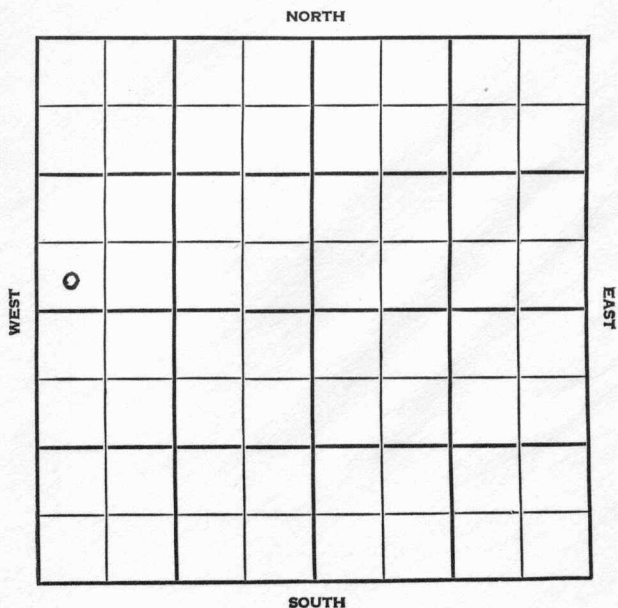


Section 35 Township 14 Range 21W

Well No. 2 Holtzinger "B"

Company H Jones, Shelburne & Farmer



SEC. 35 TWP. 14 R. 21 W

WELL NO. # 2 Holtzinger "B" FARM

COMPANY Jones, Shelburne & Farmer

CONTRACTOR Co. tools


Groff Pool

_____ Ft. from N. Line

330 _____ Ft. from S. Line

_____ Ft. from E. Line

330 _____ Ft. from W. Line



SW SW NW

OFFSET

| | ELEVATION | REPORT |
|-------|-----------|---|
| 1954 | 2079' | |
| 10/13 | | Drlg. 3285' |
| 10/21 | | Lans. 3402' |
| | | DST 3481-3506, open 1 hr rec 68' muddy SW, 800# Cong. 3797', Arb. 3838' |
| | | RTD 3840' 5 1/2" @ 3840 48/3802-10 |
| | | 47/3812-20 24/3822 1/2 - 26 1/2 S/70 BFPH |
| | | 50% wtr. (Ltr-Gilstrap) |
| 10/29 | | Sd-frac S/2 1/2 BFPH 1/3 water. " |
| 12/2 | | Completed for 30 BOPD 40% wtr. " |
| 12/1 | | Spud 10-12-54 - Oil Well |
| | | TD 3840' |
| | | 8-5/8" @ 160' |
| | | Heeb 3363', Tor. 3382', Lans 3402' |
| | | DST 3481-3506', opn 1 hr., rec. 68' muddy sw, 800# |
| | | Cong. 3797', Arb. 3838' |
| | | TD 3840' |
| | | 5" @ 3840' |
| | | CO, 48/3802-10, 47/3812-20, 24/3822-26 |
| | | S/70 bfpH 50% wtr. |
| | | Sd-oil-frac, S/2 1/2 bfpH 1/3 wtr. |
| | | xxxxxx hrs. |
| | | Sd-frac, S/1.46 bfpH 30% wtr. 20 hrs. |
| | | Comp. 30 bopd 40% wtr. |

3797
2079
1718

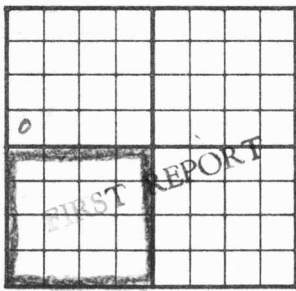
County **Trego** State **Kansas**

Sec. **35** (Blk.) **14** (Sur.) **21W** Map No.

Operator **Jones, Shelburne & Farmer**

Well No. **2** Farm **Holtzinger "B"**

Elev. **2079** Location **SW SW NW**



330 Ft. From **S** Line **NW**

330 Ft. From **W** Line Quarter

Ist. Report **OCT 13 1954**

Completion

Remarks

Co. tools

Spudding Date

Drlg. Data **Groff Pool**

drlg. 3285

FABEN GILSTRAF

County Trego State Kansas

Sec. 35 (Blk. 14) (Sur. 21W) Map No.

Operator Jones, Shelburne & Farmer

Well No. 2 Farm Holtzinger "B"

Elev. 2079 Location SW SW NW

| | | | |
|--|--|--|--|
| | | | |
| | | | |
| | | | |
| | | | |
| | | | |
| | | | |
| | | | |
| | | | |

330 Ft. From S Line NW

330 Ft. From W Line Quarter

1st. Report

Completion DEC 1 1954

Remarks Groff Pool

Co. tools

Spudding Date 10-12-54

Drig. Data Oil well TD 3840

8 5/8" @ 160 Heeb. 3363 Tor. 3382

Lans. 3402 DST 3481-3506 open 1 hr.

Rec. 68' muddy sw 800# Cong. 3797

Arb. 3838 TD 3840 5" @ 3840 CO

48/ 3802-10 47/ 3812-20 24/ 3822-26

S/ 70 gfph 50% wtr. sd-oil-frac

S/ 2 1/2 bfph 1/3 wtr. sd-frac

S/ 1.46 bfph 30% wtr. 20 hr.

Comp. 30 bopd 40% wtr.

FABEN GILSTRAP

DRILLING WELL COMPLETION REPORT

DEVELOPMENT WELL

Well No. 2 Farm Name C. S. Holtzinger

Date completed Nov. 3, 1954

Description SW/4 Sec. 35-14S-21W

County Trego State Kansas

Initial production 75 ^{on pump} bbls. Total depth 3840 feet

Initial volume _____ cu. ft. _____ lbs. rock pressure

M.C.P.C. Interest 100%

Remarks: _____

A. E. Pierce
W

Mr. McDowell
Accounting Dept. 3
- Scouting Dept.
Geological Dept.
Pipe Line Dept.
Materials Dept.
Rental Dept.
Legal Dept.
Mr. Leo Meyer
Income Tax Dept.
Engineering Dept.
Lease Inventory
File