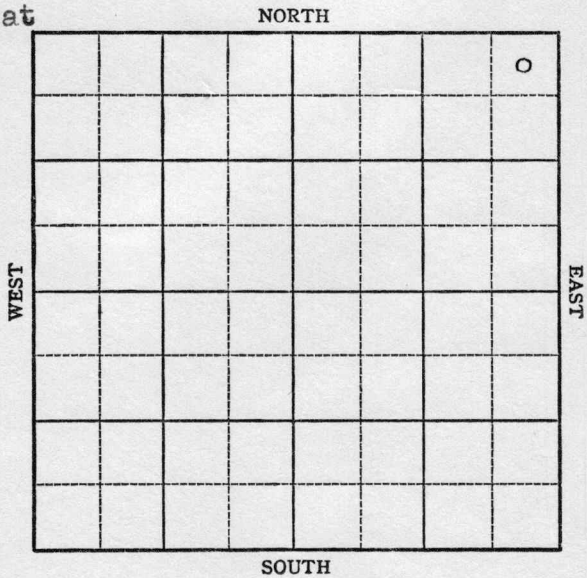


Section 26 Township 14 Range 20-W

Well No. 1 F. Pfannenstiel

Company H. H. & B. Drlg.

Wildcat



KANSAS Ellis

Sec. 26 Twp. 14 R. 20W

Well No. #1 F. Pfannenstiel Farm

H. H. & B. Drlg. Company

**Wildcat**

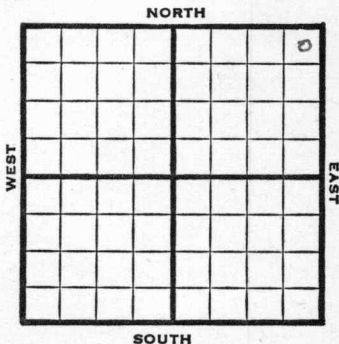
330 Ft. from N. Line

\_\_\_\_\_ Ft. from S. Line

330 Ft. from E. Line

\_\_\_\_\_ Ft. from W. Line

NE/C



1947

~~Elev. 3767~~ REPORT

*Elev. 2087*

9/24 Location

10/1 Drlg. 166'

10/8 Drlg. 3290'

10/15 Lansing 3389  
Arbuckle 3737  
TD 3767

**ABANDONED**

Map No. \_\_\_\_\_ Sec. 26 Twp. 14 R. 20W

Well No. 1 F. Pfannenstiel

H. H. & B. Drlg. Company

FIRST REPORT Contractor

NE/C


SECTION PLAT

330 Ft. from N. Line

\_\_\_\_\_ Ft. from S. Line

330 Ft. from E. Line

\_\_\_\_\_ Ft. from W. Line



Ellis County

Location E

Rig up \_\_\_\_\_

Drilling and Remarks:

RECORD

Cased \_\_\_\_\_ in., \_\_\_\_\_ ft.

Sand \_\_\_\_\_

Gas \_\_\_\_\_

Oil \_\_\_\_\_

Total Depth \_\_\_\_\_

PRODUCTION

1st 24 hrs. Nat. \_\_\_\_\_

1st 24 hrs. after shot \_\_\_\_\_

Gas \_\_\_\_\_ Cu. Ft.

Dry Hole \_\_\_\_\_

Abandoned \_\_\_\_\_

Date

SEP 24 1947 19

S. J. LEWIS Scout

Map No. 70 Sec. 26 Twp. 14 R. 20W

Well No. 1 F. Pfannenstiel

H. H. & B. Drlg. Company

**ABANDONED**

Contractor

WE/C

*E12087*


**SECTION PLAT**

330 Ft. from N. Line

\_\_\_\_\_ Ft. from S. Line

330 Ft. from E. Line

\_\_\_\_\_ Ft. from W. Line



Ellis County

Location \_\_\_\_\_

Rig up \_\_\_\_\_

Drilling and Remarks:

*Lease 8889*

*Cor 89287*

**RECORD**

Cased \_\_\_\_\_ in., \_\_\_\_\_ ft.

Sand \_\_\_\_\_

Gas \_\_\_\_\_

Oil \_\_\_\_\_

Total Depth 8267

**PRODUCTION**

1st 24 hrs. Nat. \_\_\_\_\_

1st 24 hrs. after shot \_\_\_\_\_

Gas \_\_\_\_\_ Cu. Ft.

Dry Hole \_\_\_\_\_

Abandoned \_\_\_\_\_

Date

OCT 15 1947

19

S. J. LEWIS

Scout