

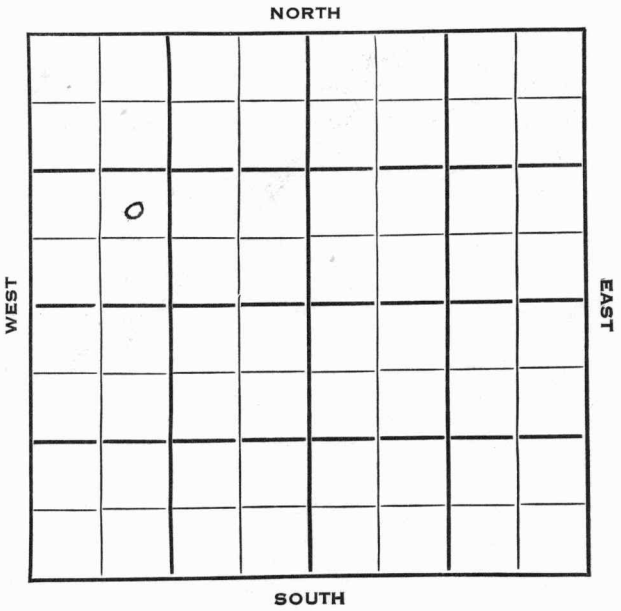
Trego

KANSAS

Section 27 Township 14 Range 21W

Well No. 1 Colberg "C"

Company Jones, Shelburne & Farmer



Sec. 27 Twp. 14 R. 21 W

Well No. # 1 Colberg "C" Farm

Jones, Shelburne & Farmer Company

Contractor

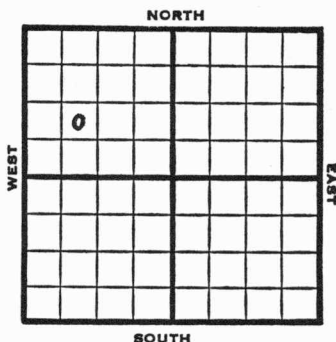
Ft. from N. Line

990 Ft. from S. Line

Ft. from E. Line

990 Ft. from W. Line

NE SW NW



1952 Elev. 2075' REPORT

12/30 Spud 12-27-52
8" @ 168 WOC

1/1 WOC

1/8 Heeb 3378 Tor 3398 Lans 3416 Ø3450

1/22 B KC 3666' Cong. 3833' Arb. 3863'
RTD 3870' 5" @ 3669 CO 3870
24/3816-22 wtr. & SSO 500 A

1/29 S/15 BW + 3 BO 5 hrs., sq.

2/5 18/3833-39 12/3824-28 2½ BWPB
& SSO. FU 1000' fluid - 70' oil ,
930' wtr. PB 3820 12/3814-18

2/11 Spud 12-27-52
SWD Well
TD 3870
8" @ 168
Heeb 3378, tor 3398, Lans 3416,
B KC 3666
DST 3750-65, opn ½ hrs., rec.
3' mud
Cong 3833, Arb. 3863
TD 3870
5" @ 3869
CO to 3870
24/3816-22, wtr & SSO, 500A
S/15 bw 3 bo 5 hrs.
18/3833-39, 12/3824-28, 2½ bwph
& SSO, FU 1000' 70' oil 930'
wtr

OVER

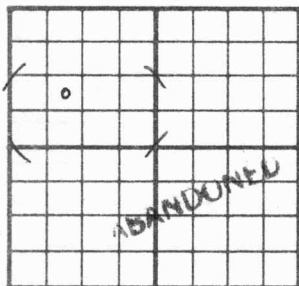
County Trego State Kansas

Sec. 27 (Blk. 14) (Sur. 21W) (Twp.) (Rge.) Map No.

Operator Jones, Shelburne & Farmer

Well No. 1 Farm Colberg "C"

Elev. 2075 Location NE SW NW



990 Ft. From S Line NW

990 Ft. From W Line Quarter

1st. Report

Completion FEB 11 1953

Remarks

Spudding Date 12-27-52

Drig. Data SWD well TD 3870

8" @ 168 Heeb. 3378 Tor. 3398

Lans. 3416 B KC 3666 DST 3750-65

open 1/2 hr. Rec. 3' mud Cong. 3833

Arb. 3863 TD 3870 5" @ 3869 CO to 3870

24/ 3816-22 wtr & SSO .500 A S/ 15 bw

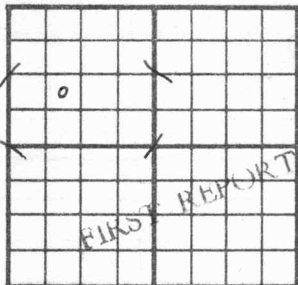
3 bo 5 hr. 18/ 3833-39 12/-3824-28

2 1/2 bwph & SSO FU 1000' 70' oil

930' wtr. PB 3820 12/ 3814-18

Comp. for SWD well

County **Trego** State **Kansas**
 Sec. **27** (Blk. Twp.) **14** (Sur. Rge.) **21W** Map No.
 Operator **Jones, Shelburne & Farmer**
 Well No. **1** Farm **Colberg "G"**
 Elev. _____ Location **NE SW NW**



990 Ft. From **S** Line **NW**

990 Ft. From **W** Line **Quarter**

Ist. Report **DEC 30 1952**

Completion _____

Remarks _____

Spudding Date **12-27-52**

Drlg. Data _____

8" @ 168 WOC

J. G. McGEHEE

#1 Colberg "C"
(Information Brought Forward)

1953

2/11

PB 3820

12/3814-18,

Comp for SWD Well

ABANDONED