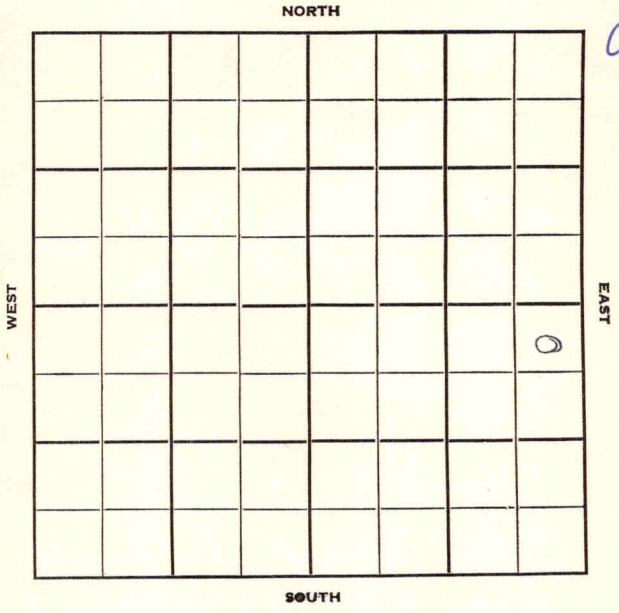


Section 32 Township 13 Range 19W

Well No. #1 E. Cave

Company Strain Drlg.



Ellis

**KANSAS**

Sec. 32 Twp. 13 R. 19W

Well No. #1 E. Cave Farm

Strain Drlg. Company

Strain Drlg. -Contr. Contractor

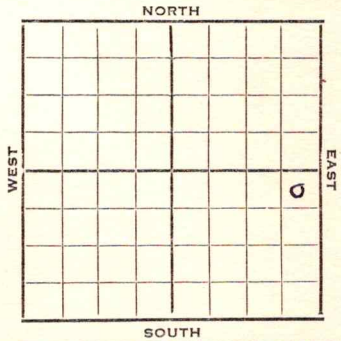
330' Ft. from N. Line

Ft. from S. Line

330' Ft. from E. Line

Ft. from W. Line

NE NE SE



1951 **Elev. 2261'** REPORT

12/12 Spud 12-7-51  
8" @ 165

1952 Drlg. 1917'  
2/6 Spud 12-7-51  
Oil Well Td 3893  
8" @ 165

**Lans. 3570 BKC 3822**  
**Marm. 3852 Cong. 3866**  
**Arb. 3879**

DST 3880-93 open  $\frac{1}{2}$  hr. rec. 125' ocm  
& SO TD 3893 5" @ 3881 1000 A  
Comp. 75 bopd

**COMPLETED**


County Ellis State Kansas

Sec. 32 (Blk. 13 (Sur. 19W (Twp.) (Rge.) Map No.

Operator Strain Drlg.

Well No. 1 Farm E. Cave

Elev. Location NE NE SE



330 Ft. From N Line SE

330 Ft. From E Line Quarter

Ist. Report DEC 1 2 1951

Completion

Remarks

Strain Drlg. - Contr.

Spudding Date 12-7-51

Drlg. Data

8" @ 165 drlg. 1917

J. E. TYRA

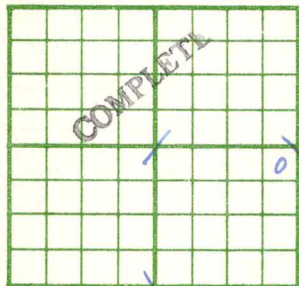
County Ellis State Kansas

Sec. 32 (Blk.) 13 (Sur.) 19W Map No. 1  
 (Twp.) (Rge.)

Operator Strain Drlg.

Well No. 1 Farm E. Cave

Elev. 2261 Location NE NE SE



330 Ft. From N Line SE

330 Ft. From E Line Quarter

Ist. Report

Completion FEB 6 1952

Remarks Irvin Pool

Strain Drlg. - Contr.

Spudding Date 12-7-51

Drlg. Data Oil well TD 3893

8" @ 165 Lans. 3570 B KC 3822

Marm. 3852 Cong. 3866 Arb. 3879

DST 3880-93 open 1/2 hr. Rec. 125' ocm

& SO TD 3893 5" @ 3881 1000 A

Comp. 75 bopd

J. G. McGEHEE