

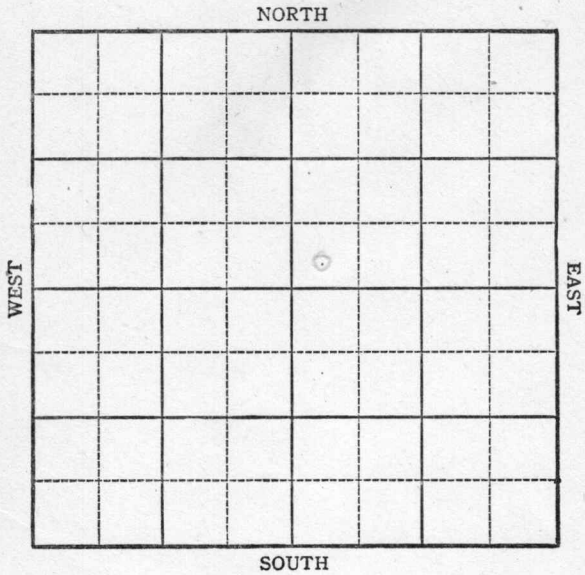
KANSAS

FORM 51 5M BR1X

Section 2 Township 14 Range 20W

Well No. #1 Isermann

Company Sunray



Sec. 2 Twp. 14 R. 20W

Well No. #1 Isermann Farm

Sunray Company

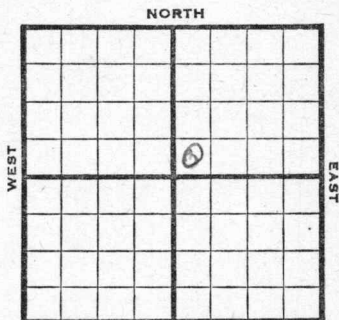
Pleasant

\_\_\_\_\_ Ft. from N. Line

330 Ft. from S. Line

\_\_\_\_\_ Ft. from E. Line

330 Ft. from W. Line



SW NE

*Elev. 2266*

1945

R E P O R T

- 1/24 Location
- 1/31 Drlg. 347'
- 2/7 Anhy 1547  
8" @ 1554  
Drlg 3030
- 2/14 Topeka 3257  
Heebner 3517  
Lans 3574  
BKC 3801  
Cong 3869  
Gorham 3881-84 TD sat  
5" @ 3881 RUST
- 2/21 " " " " " "
- 2/28 TD 3917  
PB 3897  
20 qts 3889-92 CO
- 3/7 Swb 10 oil in 5 hrs
- 3/14 Gorham 3881  
5" @ 3881  
PB 3897  
20 qts 3889-3892  
TD 3917  
Pump 100 Pot.  
Grav. 34.0

**COMPLETED**

Pool Name Pleasant

Map No. 70 Sec. 2 Twp. 14 R. 20W

Well No. 1 Isermann

Sunray Company

**COMPLETED** Contractor

SW NE

SECTION PLAT

\_\_\_\_\_ Ft. from N. Line

330 Ft. from S. Line

\_\_\_\_\_ Ft. from E. Line

330 Ft. from W. Line

		o	

Ellis

Location \_\_\_\_\_

Rig up \_\_\_\_\_

Drilling and Remarks:

*Go down 3881*

*5" @ 3881*

*PB 3887*

*209 to 3889-92*

*Pump 100 ft*

*34 = 92*

RECORD

Cased \_\_\_\_\_ in., \_\_\_\_\_ ft.

Sand \_\_\_\_\_

Gas \_\_\_\_\_

Oil \_\_\_\_\_

Total Depth 3917

PRODUCTION

1st 24 hrs. Nat. \_\_\_\_\_

1st 24 hrs. after shot \_\_\_\_\_

Gas \_\_\_\_\_ Cu. Ft.

Dry Hole \_\_\_\_\_

Abandoned \_\_\_\_\_

Date

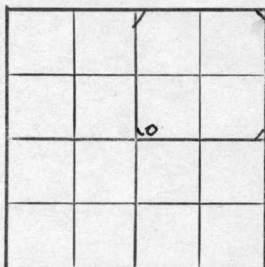
MAR 14 1945 19

S. J. LEWIS Scout

Pool Name PleasantMap No. 70 Sec. 2 Twp. 14 R. 20WWell No. 1 IsermannSunray CompanyFIRST REPORT Contractor

SW NE

## SECTION PLAT

         Ft. from N. Line330 Ft. from S. Line         Ft. from E. Line330 Ft. from W. LineEllisLocation XRig up         

Drilling and Remarks:

## RECORD

Cased          in.,          ft.Sand         Gas         Oil         Total Depth         

## PRODUCTION

1st 24 hrs. Nat.         1st 24 hrs. after shot         Gas          Cu. Ft.Dry Hole         Abandoned         

Date

JAN 24 1945 19S. J. LEWIS Scout