

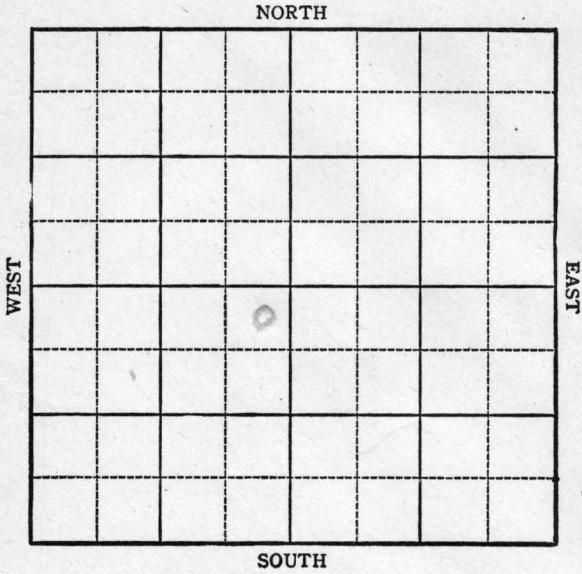
KANSAS

Ellis

Section 2 Township 14 Range 20W

Well No. #1 Orth

Company Sunray



KANSAS

Ellis

Sec. 2 Twp. 14 R. 20W

Well No. #1 Orth Farm _____

Sunray Company _____

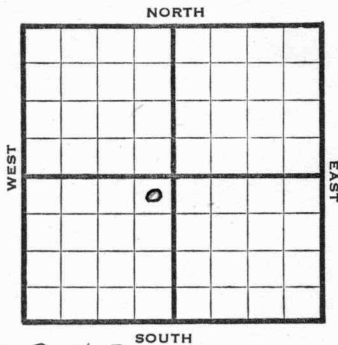
Wildcat

330 Ft. from N. Line

_____ Ft. from S. Line

330 Ft. from E. Line

_____ Ft. from W. Line



Elev. 2242

1944

REPORT

7/26	Location
8/2	Rotary
8/9	Drlg. 1500
8/16	Drlg. 2860
8/23	Anhy 1535
	Topeka 3235
	Lans 3537
	BKC 3760
	Cong 3803
	Simp 3830
	Arb 3833
	TD 3842 Sat
	5" @ 3835 RUST
8/30	" " " " "
9/8	TD 3852
	Reagon 3846 $\frac{1}{2}$
	swb 162 oil in 9 hrs.
9/13	" " " " "
9/20	Arb 3833
	5" @ 3835'
	1000 acid
	Pump 563 Pot.
	Grav. 37.6
	TD 3852'

COMPLETED

Pool Name Wildcat

Map No. 70 **KANSAS** Sec. 2 Twp. 14 R. 20W

Well No. 1 Orth

Sunray Company

FIRST REPORT

Contractor

NE SW

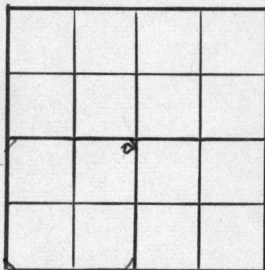
SECTION PLAT

330 Ft. from N. Line

_____ Ft. from S. Line

330 Ft. from E. Line

_____ Ft. from W. Line



Ellis County

Location X

Rig up _____

Drilling and Remarks:

RECORD

Cased _____ in., _____ ft.

Sand _____

Gas _____

Oil _____

Total Depth _____

PRODUCTION

1st 24 hrs. Nat. _____

1st 24 hrs. after shot _____

Gas _____ Cu. Ft.

Dry Hole _____

Abandoned _____

Date

JUL 26 1944 19

S. J. LEWIS Scout

Pool Name Wildcat

Map No. 70 **KANSAS** Sec. 2 Twp. 14 R. 20W

Well No. 1 Orth

Sunray Company

COMPLETED Contractor

NE SW

SECTION PLAT

		o	

330 Ft. from N. Line

_____ Ft. from S. Line

330 Ft. from E. Line

_____ Ft. from W. Line

Ellis County

Location _____

Rig up _____

Drilling and Remarks:

*Co # 3833
5" @ 3835
1000 acid
Pump 563 ft.*

37 6 2

RECORD

Cased _____ in., _____ ft.

Sand _____

Gas _____

Oil _____

Total Depth 3832

PRODUCTION

1st 24 hrs. Nat. _____

1st 24 hrs. after shot _____

Gas _____ Cu. Ft.

Dry Hole _____

Abandoned _____

Date

SEP 20 1944 19

S. J. LEWIS Scout