


Section 11 Township 14 Range 20W

Well No. 1 Josephine

Company Sunray Oil



Sec. 11 Twp. 14 R. 20-II

Well No. #1 Josephine Farm

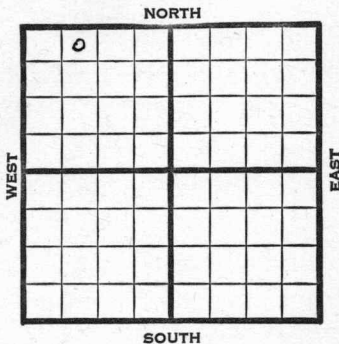
Sunray Oil Company

330 Ft. from N. Line

_____ Ft. from S. Line

_____ Ft. from E. Line

990 Ft. from W. Line



NE NW NW Elev. 2243

1945

REPORT

8/29 Derrick
 9/5 Drlg. 885
 9/12 Anhy. 1525
 8" @ 1535
 Drlg. 3105'
 9/19 Lans 3534
 BKC 3759
 Cong 3823
 Arb. 3824
 TD 3828
 5" @ 3825 RUST
 9/26 No report
 10/3 Keagan 3856-3859
 TD 3859 1800' oil 2 hrs.
 10/10 " " " " "
 10/17 " " " " "
 10/24 " " " " "
 10/31 Arb. 3824
 5" @ 3825
 Reagan 3856
 TD 3859'
 Pump 356 Pot.
 Grav. 34.4

COMPLETED

KANSAS

Kansas Pool Name Pleasant

Map No. 70 Sec. 11 Twp. 14 R. 20W

Well No. 1 Josephine

Sunray Oil Company

FIRST REPORT Contractor

NE NW NW

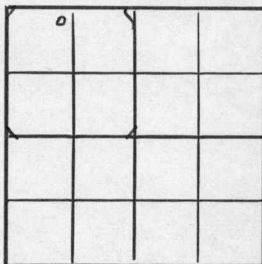
SECTION PLAT

330 Ft. from N. Line

_____ Ft. from S. Line

_____ Ft. from E. Line

990 Ft. from W. Line



Ellis County

Location _____

Rig up _____

Drilling and Remarks:
derrick

RECORD

Cased _____ in., _____ ft.

Sand _____

Gas _____

Oil _____

Total Depth _____

PRODUCTION

1st 24 hrs. Nat. _____

1st 24 hrs. after shot _____

Gas _____ Cu. Ft.

Dry Hole _____

Abandoned _____

Date

AUG 29 1945 19

S. J. LEWIS Scout

KANSAS

Kansas

Pool Name Pleasant

Map No. 70 Sec. 11 Twp. 14 R. 20W

Well No. 1 Josephine

Sunray Oil Company

COMPLETED

Contractor

NE NW NW

E. 2243
SECTION PLAT

330 Ft. from N. Line
 _____ Ft. from S. Line
 _____ Ft. from E. Line
990 Ft. from W. Line

4			

Ellis County

Location _____

Rig up _____

Drilling and Remarks:

*Art 3824
 5" @ 3825
 Reagan 3856
 Pump 356 108*

34 1/2

RECORD

Cased _____ in., _____ ft.
 Sand _____
 Gas _____
 Oil _____
 Total Depth 3869

PRODUCTION

1st 24 hrs. Nat. _____
 1st 24 hrs. after shot _____
 Gas _____ Cu. Ft.
 Dry Hole _____
 Abandoned _____

Date

OCT 31 1945

19

S. J. LEWIS

Scout