

KANSAS

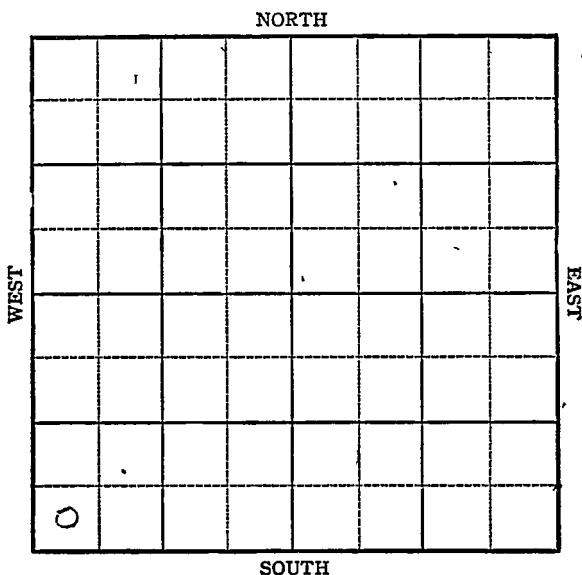
FORM 51 5M BRIX

McPherson County

Section 4 Township 17 Range 1W

Well No. #1 Henser

Company William & Moline



KANSAS

McPherson County

Sec. 4 Twp. 17 R. 1W

Well No. #1 Hanser Farm

William & Morine Company

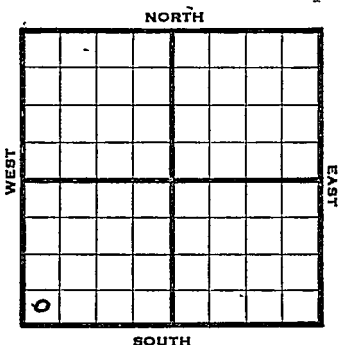
Baden

_____ Ft. from N. Line

330 Ft. from S. Line

_____ Ft. from E. Line

330 Ft. from W. Line



SW/c

1944

R E P O R T

9/27

Spud

10/4

8" @ 140

Drlg. 9000

10/11

Miss 2918

TD 2921

Run 5"

10/18

5" @ 2620 RUST

10/25

TD 2645 1200' oil

11/2

TD 2635 corrected

11/8

Miss 2618

5" @ 2620

Pump 75 Pot.

TD 2635

Grav. 36.0

COMPLETED

KANSAS

Pool Name BadenMap No. 42 Sec. 4 Twp. 17 R. 1WWell No. 1 HenserWilliam & Morine

Company

FIRST REPORT

Contractor

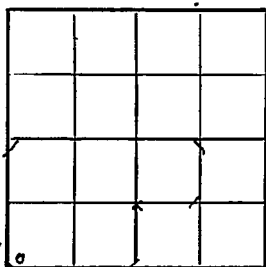
SW/C

SECTION FLAT

_____ Ft. from N. Line

330 Ft. from S. Line

_____ Ft. from E. Line

330 Ft. from W. LineMcPherson County

RECORD

Location _____

Cased _____ in., _____ ft.

Rig up _____

Sand _____

Drilling and Remarks:

Gas _____

Spud

Oil _____

Total Depth _____

PRODUCTION

1st 24 hrs. Nat. _____

1st 24 hrs. after shot _____

Gas _____ Cu. Ft.

Dry Hole _____

Abandoned _____

Date

SEP 27 1944 19

S. J. LEWIS

Scout

Pool Name BadenMap No. 42 Sec. 4 Twp. 17 R. 1WWell No. 1 HenneWilliam & Morine Company**COMPLETED**

Contractor

SW/c

SECTION PLAT

 Ft. from N. Line330 Ft. from S. Line Ft. from E. Line330 Ft. from W. LineMcPhersonLocation Rig up

Drilling and Remarks:

Miss 26185" @ 2620Pump 75 BJ26° E

RECORD

Cased in., ft.Sand Gas Oil Total Depth 2625

PRODUCTION

1st 24 hrs. Nat. 1st 24 hrs. after shot Gas Cu. Ft.Dry Hole Abandoned

Date

NOV 8 1944 19S. J. LEWIS Scout