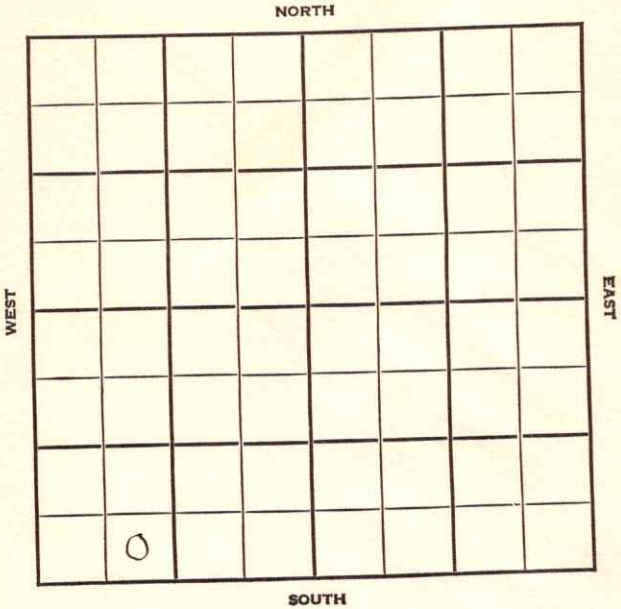


Section 30 Township 14 Range 12W

Well No. 5 Heard

Company Gulf



KANSAS

Russell

Sec. 30 Twp. 14 R. 12W

Well No. #5 Heard Farm _____

Gulf Company

Hall-Gurney Pool

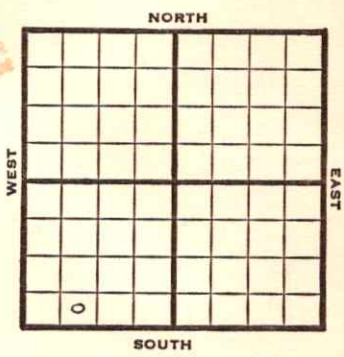
_____ Ft. from N. Line

330' Ft. from S. Line

_____ Ft. from E. Line

990' Ft. from W. Line

SE SW SW



1948 **Eli 1688'** REPORT

7/28	Location
8/4	Drilg. 626'
8/11	10"@ 636' Drilg 2500'
8/18	Arbuckle 3161' Granite 3323-25& 3325' TD 6"@ 3215'
8/25	"
9/1	"
9/8	"
9/14	"
9/21	"
9/29	"
10/6	"
10/13	"
10/20	TD 3325' Granite 3323' 6"@ 3215' 4000 acid SWD Aband.

ABANDONED

Russell County Kansas State

Map No. _____ Sec. 30 Twp. 14 R. 12W

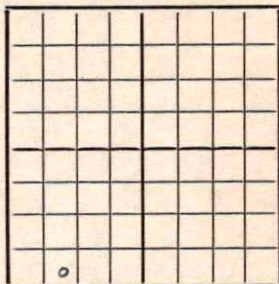
Well No. 5 Heard

Gulf Company

-IRST REPORT Contractor

SE SW SW

SECTION PLAT



_____ Ft. from N. Line

330 Ft. from S. Line


_____ Ft. from E. Line

990 Ft. from W. Line

Hall-Gurney Pool

Remarks:

Location



Date JUL 28 1948

Scout S. J. LEWIS

