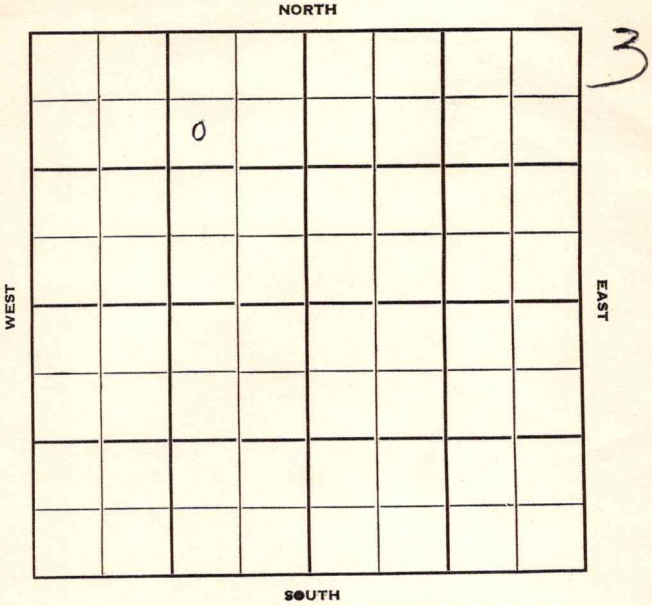


Section 5 Township 13 Range 20W

Well No. #2 Werth

Company N.C.R.A.



Sec. 5 Twp. 13 R. 20W

Well No. #2 Werth Farm

N.C.R.A.

Company

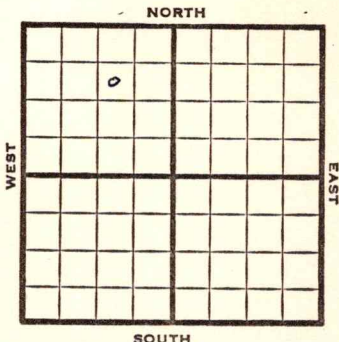
Contractor

990' Ft. from N. Line

_____ Ft. from S. Line

990' Ft. from E. Line

_____ Ft. from W. Line



SW NE NW

1952

Elev. 2166'

REPORT

1/23

Spud 1-17-52
8" @ 162

Anhy 1515

Drlg. 2612

2/6

Spud 1-17-52
D&A TD 3870
8" @ 162

Anhy 1515

Heeb. 3426

Lans. 3462

Cong. 3807

Arb. 3843

TD 3870' D&A

ABANDONED


County **Ellis** State **Kansas**

Sec. **5** (Blk. Twp.) **13** (Sur. Rge.) **20W** Map No.

Operator **N. C. R. A.**

Well No. **2** Farm **Werth**

Elev. Location **SW NE NW**



990 Ft. From **N** Line **NW**

990 Ft. From **E** Line **Quarter**

1st. Report **JAN 23 1952**

Completion

Remarks

Spudding Date **1-17-52**

Drlg. Data

8" @ 162 Anhy. 1515 Drlg. 2612

J. E. TYRA

