

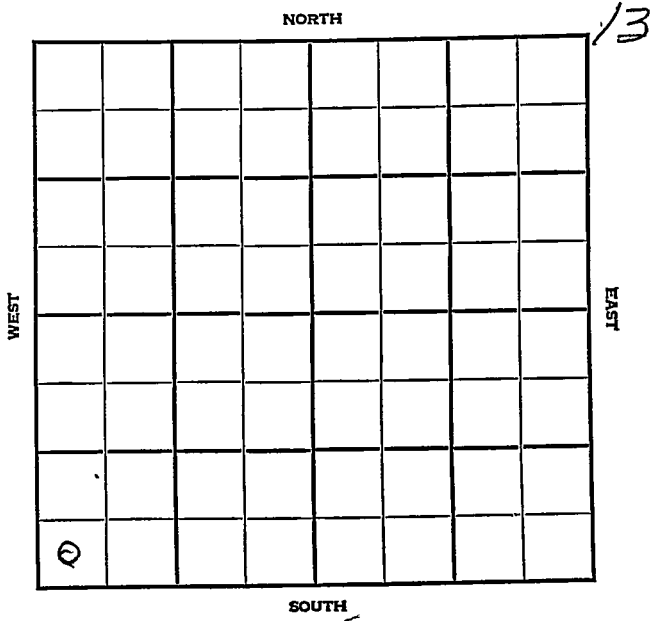
McPherson County KANSAS.

FORM 51 10M 8-47

Section 11 Township 17 Range 1W

Well No. 1 Tiechauser

Company Woodriver



Sec. 11 Twp. 17 R. 1W

Well No. #1 Tiechauser Farm
Woodriver Company

Wildcat

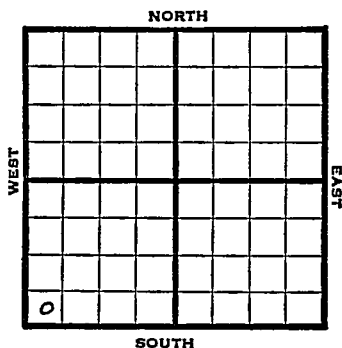
 Ft. from N. Line

330 Ft. from S. Line

 Ft. from E. Line

330 Ft. from W. Line

SW/C



1947	Elev. - REPORT
12/17	RUR
1948	
1/7	Lens. 2155' Miss. 2784' Total Depth 2830' ABANDONED

Map No. _____ Sec. 11 Twp. 17 R. 1W

Well No. 1 Tiechauser

Woodriver Company

FIRST REPORT Contractor

SW/C

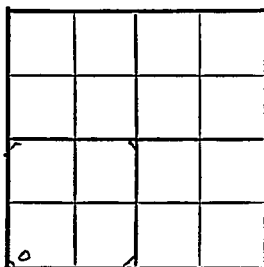
SECTION PLAT

_____ Ft. from N. Line

330 Ft. from S. Line

_____ Ft. from E. Line

330 Ft. from W. Line



McPherson County

Location _____

Rig up _____

Drilling and Remarks:

R U R

RECORD

Cased _____ in., _____ ft.

Sand _____

Gas _____

Oil _____

Total Depth _____

PRODUCTION

1st 24 hrs. Nat. _____

1st 24 hrs. after shot _____

Gas _____ Cu. Ft.

Dry Hole _____

Abandoned _____

Date

DEC 17 1947 19

S. J. LEWIS Scout

Map No. 42 Sec. 11 Twp. 17 R. 1W

Well No. 1 Tiechauser

Woodriver Company

ABANDONED Contractor

SW/C

SECTION PLAT

o			

 Ft. from N. Line

330 Ft. from S. Line

 Ft. from E. Line

330 Ft. from W. Line

McPherson County

Location

Rig up

Drilling and Remarks:

Loss 2155

Mis 2784

RECORD

Cased in., ft.

Sand

Gas

Oil

Total Depth 2830

PRODUCTION

1st 24 hrs. Nat.

1st 24 hrs. after shot

Gas Cu. Ft.

Dry Hole

Abandoned

Date

JAN 7 1948 19

S. J. LEWIS Scout