

35-10-236

Company Mid West Oil Co.

Sec. 35 T. 10 R. 23E
 Loc. 660' N. 180 N. SW cor
 County Wyandotte

Farm Lavin

No. 1

450 E 225 N

Total Depth

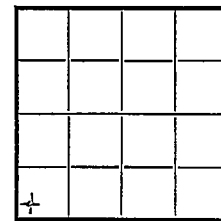
Comm.

Shot or Treated

Contractor

Issued

Comp. 10-1930







Elevation 979

Production Dry

	Casing
20 in.	10 in
15 1/2	8 1/4
12 1/2	6 5/8
13 3/8	5 3/16

Figures Indicate Bottom of Formation

	soil	12	shale	405
	sand	20 wtr	shale sdy	458
	shale	32	sand	465 Gas show.
	lime	35	sand	472 Oil show.
	shale	38	shale	474
	lime	45	red bed	477
	shale	51	lime	479
	lime	63	sand	482
	shale	68	shale	487
	lime	73	red bed	492
	shale	85	shale grey	502
	lime	92	lime	505
	shale	94	shale grey	516
	lime	123	sand	524 oil show
	shale	135	shale	526
	lime	142	lime	532
	shale	144	shale	548
	lime	160	lime	552
	shale	176	shale	566
	lime	212	lime Lex	577
	shale	216	shale blk	581 wtr
	lime	220	shale grey	587
	shale	222	lime	589
	lime	224	shale	592
	shale	234	red bed	597
	lime	251	shale	618
	shale	254	lime	622
	lime	260	shale blk	626
	shale	280	shale grey	655
	lime	285	sand and shale	685 oil show.
	shale	288	sand	697 water T.D.
	lime	296		
	shale	298		
	lime	317		
	shale	324		
	lime	344		
	shale blk	346 wtr		
	line	360		