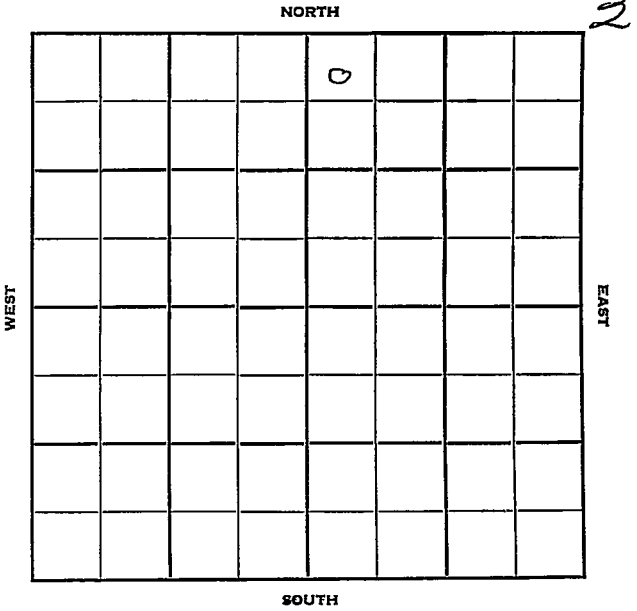


Section 21 Township 14 Range 13W

Well No. #1 Graham

Company Lee Phillips



Sec. 21 Twp. Russell 14 R. KANSAS 13W

Well No. #1 Graham Farm

Lee Phillips Company

Wildcat Contractor

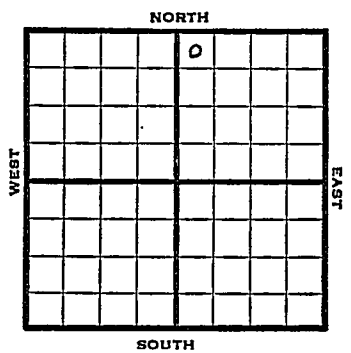
330' Ft. from N. Line

_____ Ft. from S. Line

_____ Ft. from E. Line

330' Ft. from W. Line

NW NW NE



1952 Elev. 1884' REPORT

2/6

RUR

2/13

RUR

2/20

10" @ 490'

Anhy 820' 8" @ 826'

Drilg. 1935'

3/5

35 BOPD

3/12

No report

3/19

Spud 2-5-52

Oil Well TD 2417'

10" @ 490' Anhy 820 8" @ 826

Tar 2415 7" @ 2413 TD 2417

1 goph Hydro. S/ 3 boph

Comp. 35 bopd

COMPLETED


County Russell State Kansas

Sec. 21 (Blk. 14 (Sur. 13W Map No. 13W) (Twp. 14 (Rge. 13W))

Operator Lee Phillips

Well No. 1 Farm Graham

Elev. _____ Location NW NW NE



330 Ft. From N Line NE

330 Ft. From W Line Quarter

1st. Report FEB 6 1952

Completion _____

Remarks _____

Spudding Date _____

Drlg. Data Wildcat

RUR

J. G. McGEHEE

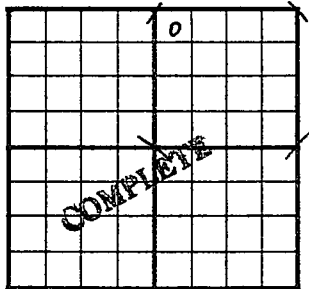
County Russell State Kansas

Sec. 21 (^{Blk.}Twp.) 14 (^{Sur.}Rge.) 13W Map No.

Operator Lee Phillips

Well No. 1 Farm Graham

Elev. 1884 Location NW NW NE



330 Ft. From N Line NE

330 Ft. From W Line Quarter

Ist. Report

Completion MAR 19 1952

Remarks Wildcat

Spudding Date 2-5-52

Drilg. Data Oil well TD 2417

10" @ 490 Anhy 820 8" @ 826

Tarkio 2415 7" @ 2413 TD 2417

1 goph Hydro. S/ 3 boph

Comp. 35 bopd