

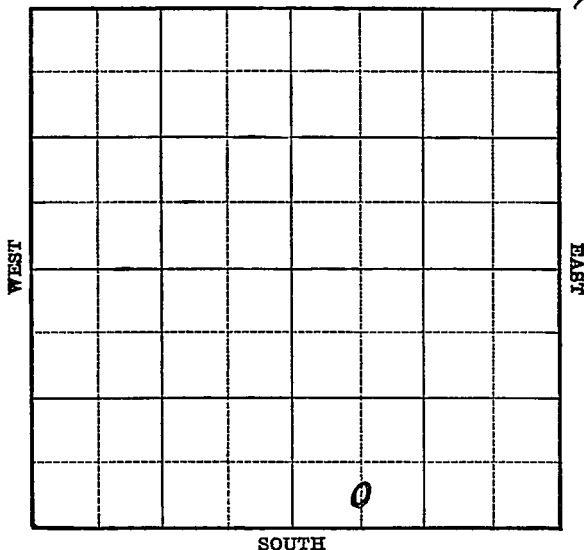
Section 21 Township 14 Range 13-W

Well No. #1 Graham

Company Coralena

NORTH Hall Pool

15



Sec. 21 Twp. 14 R. 13-W

Well No. #1 Graham Farm

Coralena Company

(Hall)

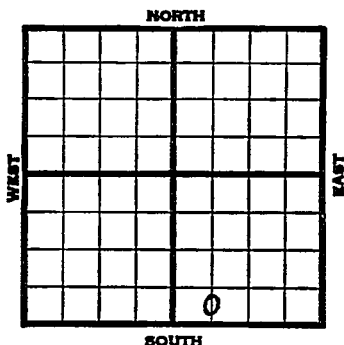
 Ft. from N. Line

330 Ft. from S. Line

 Ft. from E. Line

660 Ft. from W. Line

Elev. 1754



1940	REPORT
2/21	Derrick.
2/29	"
3/8	10" - 205' Drlg. 810'
3/14	Anhy 695' Lans. 2902½'
	Coring 2927'
3/21	T.D. 3013' 5" - 2970' RUST.
3/28	4000 acid. No shows.
4/4	S.W. P.B. to 2896' WOC.
4/12	" " " " "
4/18	" " " " "
4/24	Lans. 2904½'
	5" - 2970'
	T.D. 3013'
	P.B. 2896'
	24 shots 2925-29'
	4000 acid.
	15 bbls. oil.
	COMPLETED

Map No. 72 Sec. 21 Twp. 14 R. 13W

Well No. 1 Graham

Coralena

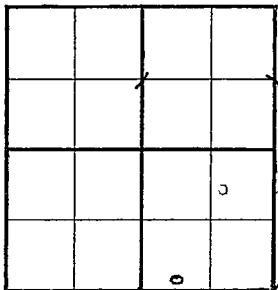
Company

Contractor

FIRST REPORT

C S L SW SE

SECTION PLAT



_____ Ft. from N. Line

330 Ft. from S. Line

_____ Ft. from E. Line

660 Ft. from W. Line

HALL POOL

Location _____

RECORD

Cased _____ in., _____ ft.

Sand _____

Gas _____

Oil _____

Total Depth _____

PRODUCTION

1st 24 hrs. Nat. _____

1st 24 hrs. after shot _____

Gas _____ Cu. Ft.

Dry Hole _____

Abandoned _____

Rig up _____

Drilling and Remarks:

Derrick

Date

FEB 21 1940 19

S. J. LEWIS Scout

Map No. 72 Sec. 21 Twp. 14 R. 13WWell No. 1 GrahamCoralena

Company

Contractor

COMPLETED
C S L SW SE

SECTION PLAT

_____ Ft. from N. Line

330 Ft. from S. Line

_____ Ft. from E. Line

660 Ft. from W. Line

HALL POOL

Location _____

Rig up _____

Drilling and Remarks:

*Lease 2902 1/2**5" C 2970**P.B 2896**2480 to 2925-29**4000 aadl**15 8 1/2*

RECORD

Cased _____ in., _____ ft.

Sand _____

Gas _____

Oil _____

Total Depth 3013

PRODUCTION

1st 24 hrs. Nat. _____

1st 24 hrs. after shot _____

Gas _____ Cu. Ft.

Dry Hole _____

Abandoned _____

Date

APR 24 1949S. J. LEWIS Scout