






Map No. 511 Sec. 14 Twp. 29 R. 5

Well No. 1 W. L. C.  
Little Pointe Company

Contractor

NORTH



SOUTH

250 S-E

**RECORD**

Location \_\_\_\_\_

Cased \_\_\_\_\_ in., \_\_\_\_\_ ft.

Rig up

Sand \_\_\_\_\_

Drilling and Remarks:

Gas \_\_\_\_\_

Oil \_\_\_\_\_

Total Depth \_\_\_\_\_

**PRODUCTION**

1st 24 hrs. Nat. \_\_\_\_\_

1st 24 hrs. after shot \_\_\_\_\_

Gas \_\_\_\_\_ Cu. Ft.

Dry Hole \_\_\_\_\_

Abandoned \_\_\_\_\_

Date

9/25 1918 S. Cordery Scout





Map No. K11 Sec. 14 Twp. 29 R. 5

Well No. 1 Naden

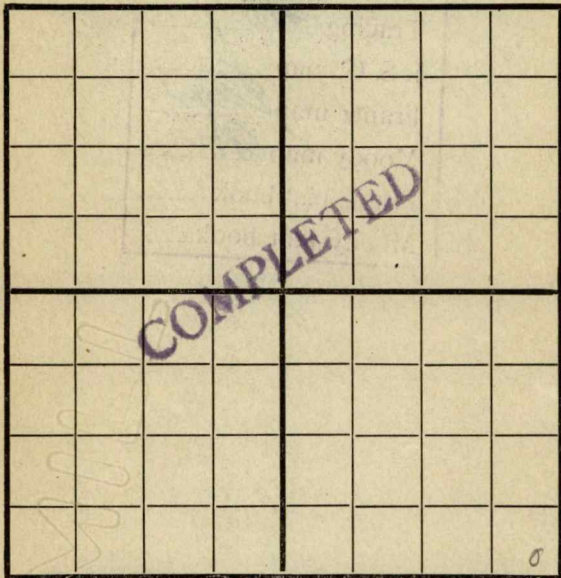
Little State Oil Company

Contractor

NORTH

WEST

EAST



250 S-E SOUTH

Location \_\_\_\_\_

Rig up \_\_\_\_\_

Drilling and Remarks:

Shot 40 qts  
Σ  
Σ

RECORD

Cased \_\_\_\_\_ in., \_\_\_\_\_ ft.

Sand 2820-2842

Gas \_\_\_\_\_

Oil \_\_\_\_\_

Total Depth \_\_\_\_\_

PRODUCTION

1st 24 hrs. Nat. \_\_\_\_\_

1st 24 hrs. after shot 10 bbls

Gas \_\_\_\_\_ Cu. Ft.

Dry Hole \_\_\_\_\_

Abandoned \_\_\_\_\_

Date

6/12 1919


Oyle Scout

Map No. K11 Sec. 14 Twp. 29 R. 5

Well No. 1 Naden  
Little Pirate Company

Contractor

NORTH



230 S-E SOUTH

**RECORD**

Location -----

Cased ----- in., ----- ft.

Rig up -----

Sand 2820 - 2842

Drilling and Remarks:

Gas -----

Oil -----

Total Depth -----

**PRODUCTION**

1st 24 hrs. Nat. -----

1st 24 hrs. after shot -----

Gas ----- Cu. Ft.

Dry Hole -----

Abandoned 2842'

*Shot 40 gts  
made 10 bbls  
for a few days*

Date

7/18 1919

*Pyke* Scott