

Section 23 Township 29 Range 5 E


Well No. # 1 Lewis

Company H. H. Blair

NORTH

WEST

EAST



SOUTH

Sec. 23 Twp. 29 R. 5E

Well No. #1 Lewis Farm

H. H. Blair Company

Contractor

Fox Bush Pool

330

Ft. from N. Line

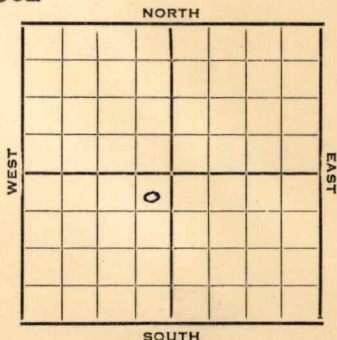
Ft. from S. Line

330

Ft. from E. Line

Ft. from W. Line

NE NE SW



1952

Elev. 1339'

REPORT

5/28

Cable Tools
Location

7/23

Spud - 6-9-52

D&A TD 2850' 15" @ 333'

13" @ 558'

KC 2162

Peru 2525

Bart. 2751

TD 2810

8" @ 2322'

Miss. 2826

T TD 2850

D&A

ABANDONED

1954

O.W.W.O.

8/18

KC 2162 Peru 2525 8" @ 2322

Bart 2761 Miss. 2825 OTD 2850

CO to 2855 Fsg. for 5" pipe.

11/3

Oil Well

TD 2857'

KC 2162', Peru 2525'

8" @ 2322'

Bart 2761', Miss 2825'

OTD 2850'

CO to 2855'

5" @ 2857',

CO to 2820'

16/2800-04, 200A

Comp. 25 bopd 20 bw

COMPLETED

County **Butler** State **Kansas**

Sec. **23** (Blk. Twp.) **29** (Sur. Rge.) **5E** Map No.

Operator **H. H. Blair**

Well No. **1** Farm **Lewis**

Elev. Location **NE NE SW**

FIRST REPORT

330 Ft. From **N** Line **SW**

330 Ft. From **E** Line **Quarter**

1st. Report **MAY 28 1952**


Completion

Remarks

Spudding Date

Drlg. Data **Cable Tools**

Location



J. G. McGEHEE

