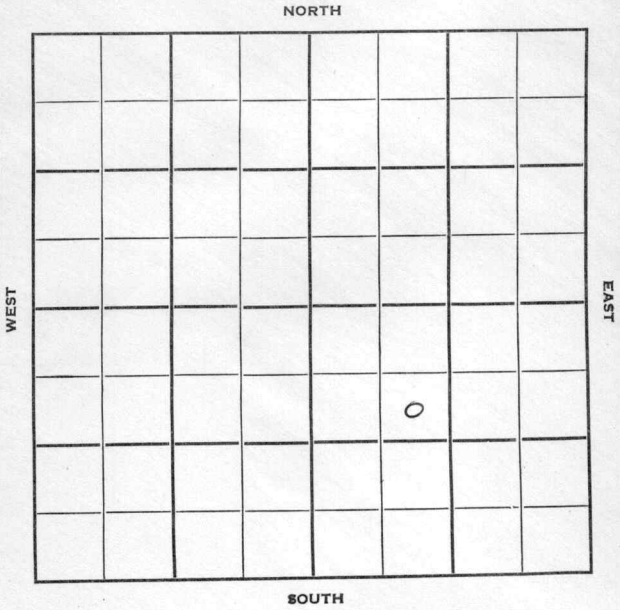


FORM 51 25M 3-49 PETROL

Section 29 Township 18 Range 6-W

Well No. #1 Kroft

Company Huber



Sec. 29 Twp. 18 R. 6W

Well No. #1 Kraft Farm

Huber Company

Contractor

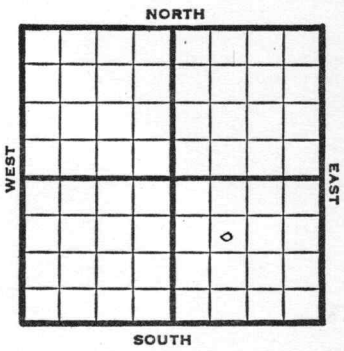
990' Ft. from N. Line

_____ Ft. from S. Line

_____ Ft. from E. Line

990' Ft. from W. Line

SE NW SE



1950

Elev 1678' REPORT

3/8

Spud 3-4-50
8-5/8" @ 215'
WOC

4/26

TD 3130'
8 5/8" @ 215
Heebner 2566'
Douglas 2595'
DST 2630-37
Rec 360' Water
Br Lime 2706'
Lans 2742'
5" @ 3090'
DD 3098'
Bail 8 gal oil ph
500 A
Swab 3 1/2 bo 5 hrs.
4000 A
Swab 42 bo 12 hrs.
Swab 25 bo 12 hrs.
Swab 9 bo 7 hrs.
DD 3130'
3000' A
Swab 54 bopd
Comp 50 bopd
Comp

COMPLETED

Kansas

Map No. _____ Sec. 29 Twp. 18 R. 6W

Well No. 1 Kraft

Huber Company

Contractor

SE NW SE


SECTION PLAT

990 Ft. from N. Line

_____ Ft. from S. Line

_____ Ft. from E. Line

990 Ft. from W. Line



Rice County

Location _____

Rig up _____

Drilling and Remarks:

Spud 3-4-50

8 5/8" @ 215

WOC

RECORD

Cased _____ in., _____ ft.

Sand _____

Gas _____

Oil _____

Total Depth _____

PRODUCTION

1st 24 hrs. Nat. _____

1st 24 hrs. after shot _____

Gas _____ Cu. Ft.

Dry Hole _____

Abandoned _____

Date

MAR 8 1950 19

J. E. TYRA

Scout

Kansas

Map No. _____ Sec. 29 Twp. 18 R. 6W

Well No. 1 Kroft

Huber Company

Contractor

SE NW SE

E1.1678
SECTION PLAT

990 Ft. from N. Line

_____ Ft. from S. Line

_____ Ft. from E. Line

990 Ft. from W. Line

COMPLETE			
		0	

Rice County

Location _____

Rig up _____

Drilling and Remarks:

8 7/8" c 215
Hubner 2566
Douglas 2595
DST 2630-37
Rec. 360' water
Br line 2706
Rans. 2742

5" c 3090

Date _____

RECORD

Cased _____ in., _____ ft.

Sand _____

Gas _____

Oil _____

Total Depth 3130

PRODUCTION

1st 24 hrs. Nat. _____

1st 24 hrs. after shot _____

Gas _____ Cu. Ft.

Dry Hole _____

Abandoned _____

APR 26 1950 19 _____

J. E. TYRA Scout

DD. 3078

Bail 8 gal. oil ph

500 A

Swab 2 1/2 lbs 5 hr

4000 A ~~5000 A~~

Swab 42 lbs 12 hr

" 25 lbs 12 hr


" 9 lbs 7 hr

DD 3130

3000 A

Swab 54 bpsd

Comp. 50 bpsd



SECTION 3647

Contractor

Company

Well No

Map No

Notes to be made in the Record