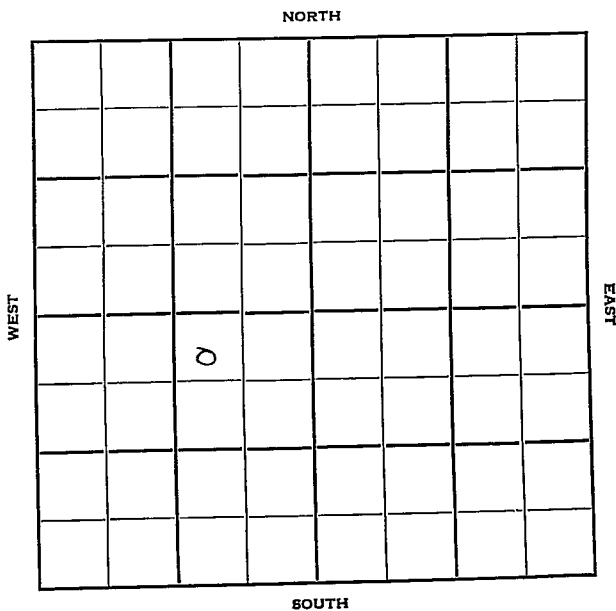


Section 33 Township 18 Range 6W

Well No. #1 Habiger

Company Atlantic Ref.



Rice

KANSAS

33

18

6 W

Sec. _____ Twp. _____ R. _____

Well No. # 1 Habiger Farm

Atlantic Ref. Company

Odessa Pool Contractor

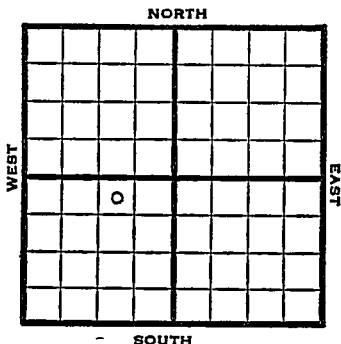
330 Ft. from N. Line

_____ Ft. from S. Line

990 Ft. from E. Line

_____ Ft. from W. Line

NW NE SW



1951

Elev. 1671' REPORT

9/19 Spud 9-17-51
8" @ 200'

10/17 Spud 9-17-51
Oil Well TD 3182
8" @ 200
Heeb. 2590 Lans. 2769
DST 3103-27 opn 1 hr Rec. 480' ocm
90% oil TD 3182
5" @ 3182 24/3123-31 FU 340' oil
12 hr. S/108 bo 7 hr. 500 A
S/15 boph Comp. 100 bopd

COMPLETED

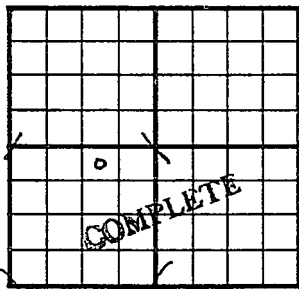
County Rice State Kansas

Sec. 33 (Blk.) 18 (Sur. Rge.) 6W Map No.

Operator Atlantic Ref.

Well No. 1 Farm Habiger

Elev. 1671 Location NW NE SW



330 Ft. From N Line SW

990 Ft. From E Line Quarter

Ist. Report

Completion OCT 17 1951

Remarks Odessa Pool

Spudding Date 9-17-51

Drlg. Data Oilwell TD 3182

8" @ 200 Heeb. 2590 Lans. 2769

DST 3103-27 open 1 hr. Rec. 480' ocm

90% oil TD 3182 5" @ 3182 24/ 3123-31

FU 340' oil 12 hr. S/ 108 bo 7 hr.

500 A S/ 15 boph Comp. 100 bopd

J. E. TYRA