

Rice

KANSAS

Section 33 Township 18 Range 6W

Well No. #1 Jennings

Company Atlantic

NORTH

				0			

WEST

EAST

SOUTH

Rice

KANSAS

Sec. 33 Twp. 18 R. 6 W ✓

Well No. # 1 Jennings Farm

Atlantic Company

Holmes Contractor

Odessa

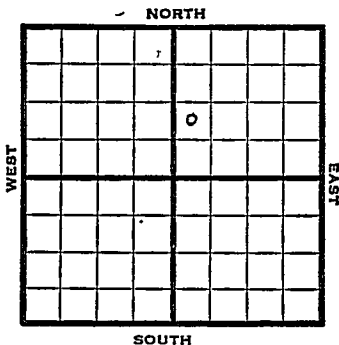
_____ Ft. from N. Line

990 Ft. from S. Line

_____ Ft. from E. Line

330 Ft. from W. Line

NW SW NE



1951

Elev. 1681' REPORT

11/7

MIR

12/12

Spud 11-9-51
 D&A TD 3207
 8" @ 200
 Heeb. 2616' Br lime 2760
 Lans. 2791
 DST 3128-55 opn 1 hr
 Rec. 25' socm TD 3207
 5" @ 3206 CO to 3176
 48/3148-54 3000 A
 3½ bwph
 D&A

ABANDONED


County **Rice** State **Kansas**

Sec. **33** (Blk. Twp.) **18** (Sur. Rge.) **6W** Map No.

Operator **Atlantic**

Well No. **1** Farm **Jennings**

Elev. Location **NW SW NE**



990 Ft. From **S** Line **NE**

330 Ft. From **W** Line Quarter

Ist. Report **NOV 7 1951**

Completion

Remarks

Holmes - Contr.

Spudding Date

Drlg. Data **Odessa**

MIR

J. E. TYRA

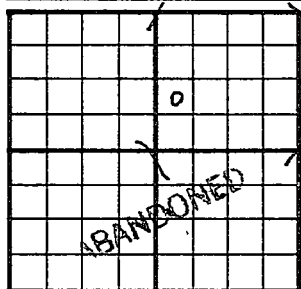
County Rice State Kansas

Sec. 33 (Blk. Twp.) 18 (Sur. Rge.) 6W Map No.

Operator Atlantic

Well No. 1 Farm Jennings

Elev. 1681 Location NW SW NE



990 Ft. From S Line NE

330 Ft. From W Line Quarter

1st. Report

Completion DEC 1 2 1951

Remarks Odessa Pool

Holmes - Contr.

Spudding Date 11-9-51

Drig. Data D & A TD 3207

8" @ 200 Heeb. 2616 Br. lime 2760

Lans. 2791 DST 3128-55 open 1 hr.

Rec. 25' socm TD 3207 5" @ 3206

CO to 3176 48/ 3148-54 3000 A

3 1/2 bwph

D & A

J. E. TYRA