

Map No. \_\_\_\_\_ Sec. 24 Twp. 29 E. 5

Well No. 3 Bush \_\_\_\_\_ Farm \_\_\_\_\_

\_\_\_\_\_  
~~Producers~~ Company  
Texas NORTH Oil



Location \_\_\_\_\_

Rig Up \_\_\_\_\_

Drilling Remarks:

Drilling Remarks:

75 Bbls. (and 2815-2831)

5/20/18.

**RECORD**

**PRODUCTION**

Cased \_\_\_\_\_ in. \_\_\_\_\_ ft.

1st 24 hrs. Nat. \_\_\_\_\_

Sand \_\_\_\_\_

1st 24 hrs. after shot \_\_\_\_\_

Gas \_\_\_\_\_

Gas \_\_\_\_\_ cu. ft

Oil \_\_\_\_\_

Dry Hole \_\_\_\_\_

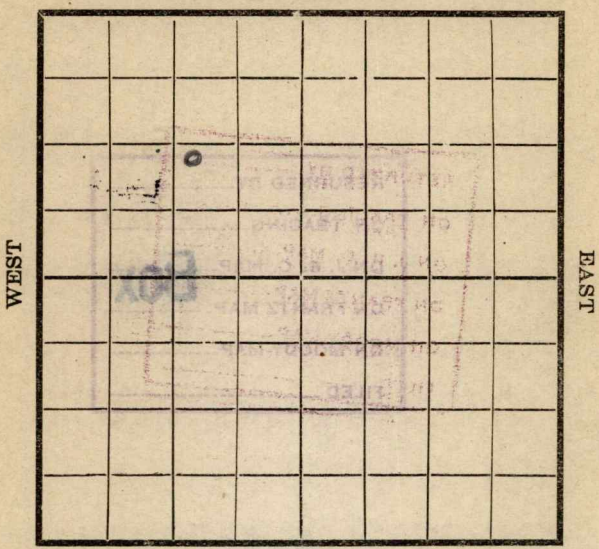
Total Depth \_\_\_\_\_

Abandoned \_\_\_\_\_

Map No. K11 Sec. 24 Twp. 29 R. 5

Well No. 2 Bush Farm  
Producers Company

NORTH



SOUTH

Location -----  
Rig Up -----  
Drilling and remarks

*Trubers*

**FIRST REPORT**

**RECORD**

Cased ----- in ----- Ft.  
Sand -----  
Gas -----  
Oil -----  
Total Depth -----

**PRODUCTION**

1st 24 hrs. Nat. -----  
1st 24 hrs. after shot -----  
Gas ----- Cu. Ft.  
Dry Hole -----  
Abandoned -----

Date

11/21, 1917 *Conley* Scout

Map No. \_\_\_\_\_ Sec. 24 Twp. 29 R. 5

Well No. 2 Bush Farm \_\_\_\_\_  
Texas Oil Company

NORTH

WEST

EAST

		0					

SOUTH

Location \_\_\_\_\_  
 Rig Up  \_\_\_\_\_  
 Drilling and remarks \_\_\_\_\_

**RECORD**

Cased \_\_\_\_\_ in. \_\_\_\_\_ Ft.  
 Sand \_\_\_\_\_  
 Gas \_\_\_\_\_  
 Oil \_\_\_\_\_  
 Total Depth \_\_\_\_\_

**PRODUCTION**

1st 24 hrs. Nat. \_\_\_\_\_  
 1st 24 hrs. after shot \_\_\_\_\_  
 Gas \_\_\_\_\_ Cu. Ft.  
 Dry Hole \_\_\_\_\_  
 Abandoned \_\_\_\_\_


Date

11/28, 1917 7 Corduff Scout

Map No. \_\_\_\_\_ Sec. 24 Twp. 29 R. 5

Well No. 2 Bush Farm \_\_\_\_\_  
Producers Company \_\_\_\_\_

NORTH



SOUTH

Location ✓ \_\_\_\_\_  
Rig Up \_\_\_\_\_  
Drilling and remarks \_\_\_\_\_

**RECORD**

Cased \_\_\_\_\_ in. \_\_\_\_\_ Ft.  
Sand \_\_\_\_\_  
Gas \_\_\_\_\_  
Oil \_\_\_\_\_  
Total Depth \_\_\_\_\_

**PRODUCTION**

1st 24 hrs. Nat. \_\_\_\_\_  
1st 24 hrs. after shot \_\_\_\_\_  
Gas \_\_\_\_\_ Cu. Ft.  
Dry Hole \_\_\_\_\_  
Abandoned \_\_\_\_\_

Date


12/5, 1917 Conroy Scout

Map No. \_\_\_\_\_ Sec. 24 Twp. 29 R. 5

Well No. 2 Bush Farm \_\_\_\_\_  
Producers Company \_\_\_\_\_

NORTH

WEST



EAST

SOUTH

Location \_\_\_\_\_  
Rig Up  \_\_\_\_\_  
Drilling and remarks \_\_\_\_\_

**RECORD**

Cased \_\_\_\_\_ in. \_\_\_\_\_ Ft.  
Sand \_\_\_\_\_  
Gas \_\_\_\_\_  
Oil \_\_\_\_\_  
Total Depth \_\_\_\_\_

**PRODUCTION**

1st 24 hrs. Nat. \_\_\_\_\_  
1st 24 hrs. after shot \_\_\_\_\_  
Gas \_\_\_\_\_ Cu. Ft.  
Dry Hole \_\_\_\_\_  
Abandoned \_\_\_\_\_

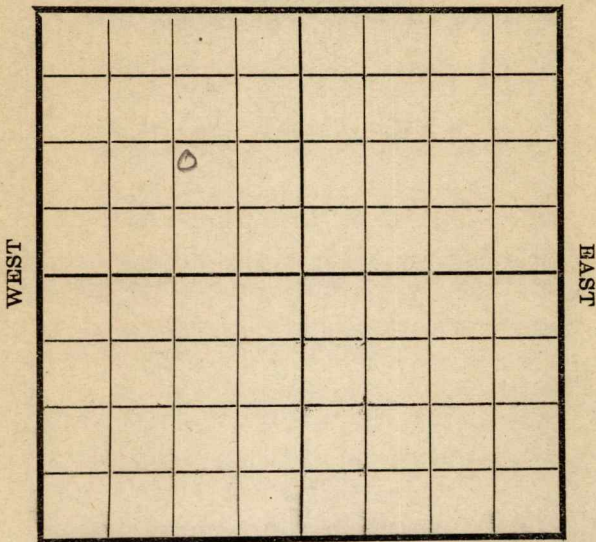
Date

10/12, 1917 Candy Scout

Map No. \_\_\_\_\_ Sec. 24 Twp. 29 R. 5

Well No. 213 \_\_\_\_\_ Farm \_\_\_\_\_  
Payson \_\_\_\_\_ Company \_\_\_\_\_

NORTH



SOUTH

Location \_\_\_\_\_  
 Rig Up  \_\_\_\_\_  
 Drilling and remarks \_\_\_\_\_

**RECORD**

Cased \_\_\_\_\_ in. \_\_\_\_\_ Ft.  
 Sand \_\_\_\_\_  
 Gas \_\_\_\_\_  
 Oil \_\_\_\_\_  
 Total Depth \_\_\_\_\_

**PRODUCTION**

1st 24 hrs. Nat. \_\_\_\_\_  
 1st 24 hrs. after shot \_\_\_\_\_  
 Gas \_\_\_\_\_ Cu. Ft.  
 Dry Hole \_\_\_\_\_  
 Abandoned \_\_\_\_\_


Date

12/19, 1917 Conroy Scout

Map No. \_\_\_\_\_ Sec. 24 Twp. 29 R. 5

Well No. 2 Bush Farm \_\_\_\_\_  
Texas Company \_\_\_\_\_

NORTH •



SOUTH

Location \_\_\_\_\_

Rig Up \_\_\_\_\_

Drilling and remarks

*Rigging up*

**RECORD**

Cased \_\_\_\_\_ in. \_\_\_\_\_ Ft.

Sand \_\_\_\_\_

Gas \_\_\_\_\_

Oil \_\_\_\_\_

Total Depth \_\_\_\_\_

**PRODUCTION**

1st 24 hrs. Nat. \_\_\_\_\_

1st 24 hrs. after shot \_\_\_\_\_

Gas \_\_\_\_\_ Cu. Ft.

Dry Hole \_\_\_\_\_

Abandoned \_\_\_\_\_

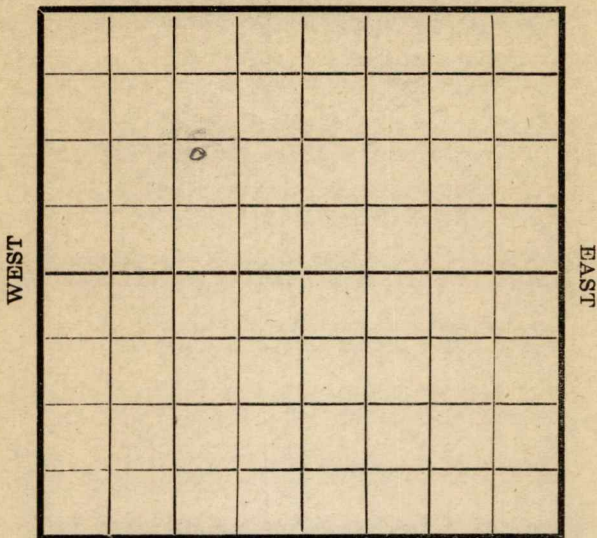
Date

1/2, 1918 J. Cardy Scout

Map No. \_\_\_\_\_ Sec. 24 Twp. 29 R. 4

Well No. 2 Bush Farm \_\_\_\_\_  
Tex Company

NORTH



SOUTH

Location \_\_\_\_\_  
Rig Up \_\_\_\_\_  
Drilling and remarks

*Rigged up*

**RECORD**

Cased \_\_\_\_\_ in \_\_\_\_\_ Ft.  
Sand \_\_\_\_\_  
Gas \_\_\_\_\_  
Oil \_\_\_\_\_  
Total Depth \_\_\_\_\_

**PRODUCTION**

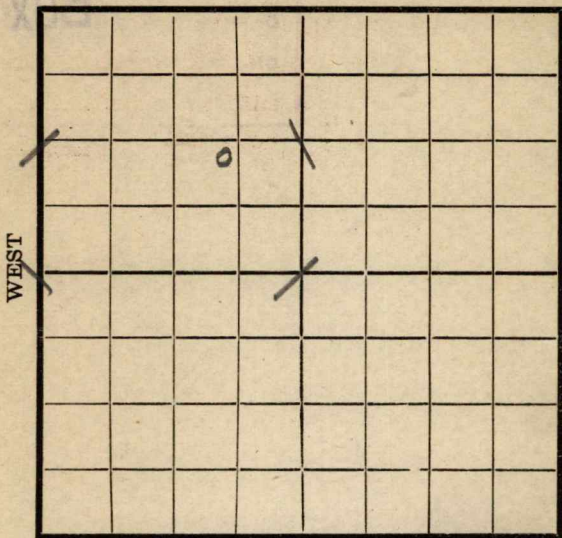
1st 24 hrs. Nat. \_\_\_\_\_  
1st 24 hrs. after shot \_\_\_\_\_  
Gas \_\_\_\_\_ Cu. Ft.  
Dry Hole \_\_\_\_\_  
Abandoned \_\_\_\_\_

Date

1/16, 1918 Cardiff Scout

Map No. \_\_\_\_\_ Sec. 24 Twp. 29 R. 5  
Well No. 2 Bush Farm \_\_\_\_\_  
Texas Oil Company

NORTH



SOUTH

Location \_\_\_\_\_  
Rig Up \_\_\_\_\_

Drilling and remarks

*Rigged up*  
*Corrected*  
*Location*

RECORD

Cased \_\_\_\_\_ in. \_\_\_\_\_ Ft.  
Sand \_\_\_\_\_  
Gas \_\_\_\_\_  
Oil \_\_\_\_\_  
Total Depth \_\_\_\_\_

PRODUCTION

1st 24 hrs. Nat. \_\_\_\_\_  
1st 24 hrs. after shot \_\_\_\_\_  
Gas \_\_\_\_\_ Cu. Ft.  
Dry Hole \_\_\_\_\_  
Abandoned \_\_\_\_\_

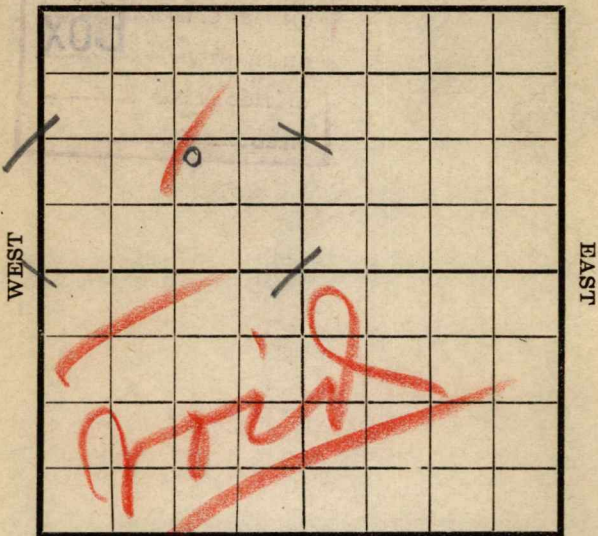
Date

1/23, 1918 *Scout* Scout

Map No. K11 Sec. 24 Twp. 29 R. 5

Well No. 2 Bush Farm  
Texas Company

NORTH



SOUTH

Location -----  
 Rig Up -----  
 Drilling and remarks

**RECORD**

Cased ----- in. ----- Ft.  
 Sand -----  
 Gas -----  
 Oil -----  
 Total Depth -----

**PRODUCTION**

1st 24 hrs. Nat. -----  
 1st 24 hrs. after shot -----  
 Gas ----- Cu. Ft.  
 Dry Hole -----  
 Abandoned -----

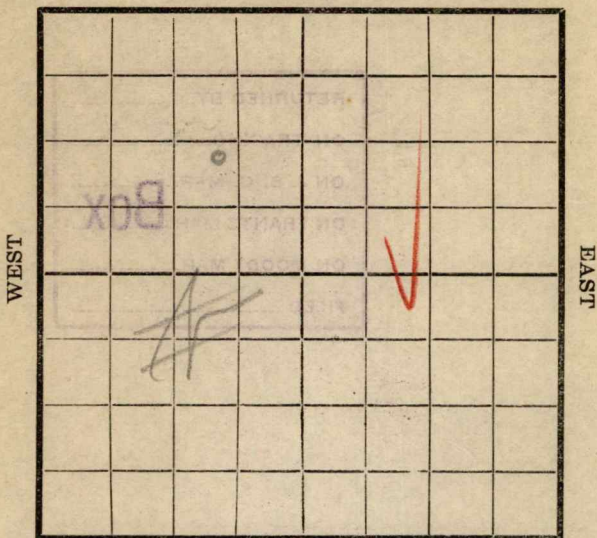
Date

1/23, 1918 S. Corley Scout

Map No. ~~31~~ Sec. 24 Twp. 29 R. 5

Well No. 3 Bureau Farm  
Dennis Company

NORTH



SOUTH

Location    
Rig Up    
Drilling and remarks

RECORD

Cased \_\_\_\_\_ in. \_\_\_\_\_ Ft.   
Sand \_\_\_\_\_   
Gas \_\_\_\_\_   
Oil \_\_\_\_\_   
Total Depth \_\_\_\_\_

PRODUCTION

1st 24 hrs. Nat. \_\_\_\_\_   
1st 24 hrs. after shot \_\_\_\_\_   
Gas \_\_\_\_\_ Cu. Ft.   
Dry Hole \_\_\_\_\_   
Abandoned \_\_\_\_\_

Date

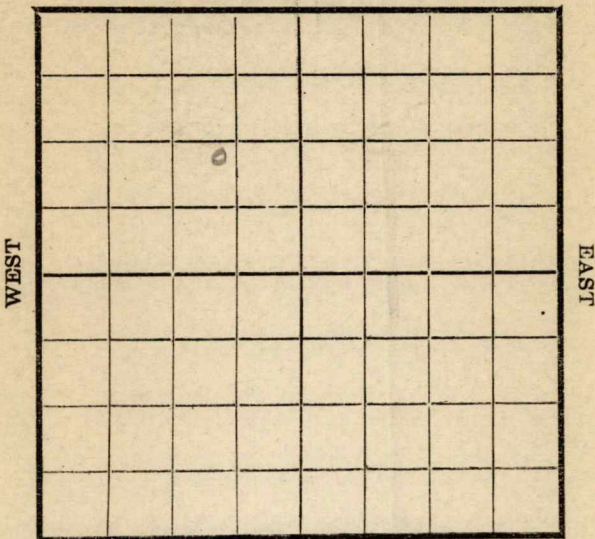
2/20/18, 1918 *Conroy* Scout

46

Map No. \_\_\_\_\_ Sec. 34 Twp. 29 R. 5

Well No. 3 Bush Farm \_\_\_\_\_  
Texas Oil Company

NORTH



SOUTH

Location \_\_\_\_\_  
 Rig Up \_\_\_\_\_  
 Drilling and remarks

320  
McMichael  
Bros.  
Tulsa, Okla.

RECORD

Cased \_\_\_\_\_ in. \_\_\_\_\_ Ft.  
 Sand \_\_\_\_\_  
 Gas \_\_\_\_\_  
 Oil \_\_\_\_\_  
 Total Depth \_\_\_\_\_

PRODUCTION

1st 24 hrs. Nat. \_\_\_\_\_  
 1st 24 hrs. after shot \_\_\_\_\_  
 Gas \_\_\_\_\_ Cu. Ft.  
 Dry Hole \_\_\_\_\_  
 Abandoned \_\_\_\_\_

Date

4/17, 1918 S. Cardy Scout

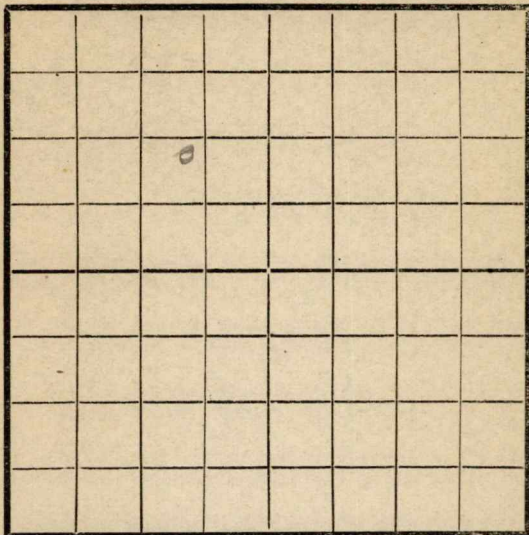
Map No. \_\_\_\_\_ Sec. 24 Twp. 29 R. 5

Well No. 3 Bush Farm \_\_\_\_\_

\_\_\_\_\_Texas Company \_\_\_\_\_

NORTH

WEST



EAST

SOUTH

Location \_\_\_\_\_

Rig Up \_\_\_\_\_

Drilling and remarks

1350

**RECORD**

Cased \_\_\_\_\_ in. \_\_\_\_\_ Ft

Sand \_\_\_\_\_

Gas \_\_\_\_\_

Oil \_\_\_\_\_

Total Depth \_\_\_\_\_

**PRODUCTION**

1st 24 hrs. Nat. \_\_\_\_\_

1st 24 hrs. after shot \_\_\_\_\_

Gas \_\_\_\_\_ Cu. Ft

Dry Hole \_\_\_\_\_

Abandoned \_\_\_\_\_

Date

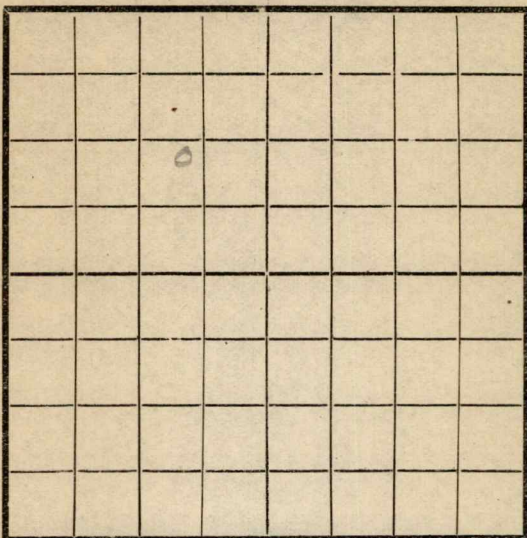
4/24, 191 8 Coney Scout \_\_\_\_\_

Map No. \_\_\_\_\_ Sec. 24 Twp. 29 R. 5

Well No. 3 Bush Farm \_\_\_\_\_  
9 eyes Company \_\_\_\_\_

NORTH

WEST



EAST

SOUTH

Location \_\_\_\_\_  
Rig Up \_\_\_\_\_  
Drilling and remarks

1775

**RECORD**

Cased \_\_\_\_\_ in. \_\_\_\_\_ Ft.  
Sand \_\_\_\_\_  
Gas \_\_\_\_\_  
Oil \_\_\_\_\_  
Total Depth \_\_\_\_\_

**PRODUCTION**

1st 24 hrs. Nat. \_\_\_\_\_  
1st 24 hrs. after shot \_\_\_\_\_  
Gas \_\_\_\_\_ Cu. Ft.  
Dry Hole \_\_\_\_\_  
Abandoned \_\_\_\_\_

Date


5/1, 1911 J. C. Cady Scout

Map No. \_\_\_\_\_ Sec. 24 Twp. 29 R. 5

Well No. 3 Bush Farm \_\_\_\_\_  
Deer Company \_\_\_\_\_

NORTH

WEST



EAST

SOUTH

Location \_\_\_\_\_

Rig Up \_\_\_\_\_

Drilling and remarks

2180

**RECORD**

Cased \_\_\_\_\_ in. \_\_\_\_\_ Ft.

Sand \_\_\_\_\_

Gas \_\_\_\_\_

Oil \_\_\_\_\_

Total Depth \_\_\_\_\_

**PRODUCTION**

1st 24 hrs. Nat. \_\_\_\_\_

1st 24 hrs. after shot \_\_\_\_\_

Gas \_\_\_\_\_ Cu. Ft.

Dry Hole \_\_\_\_\_

Abandoned \_\_\_\_\_


Date

578, 1918 S. C. Cady Scout

Map No. ----- Sec. 24 Twp. 29 R. 5

Well No. 3 Bush Farm -----  
De La Company -----

NORTH



SOUTH

Location -----  
 Rig Up -----  
 Drilling and remarks

**RECORD**

Cased ----- in. ----- Ft.  
 Sand -----  
 Gas -----  
 Oil -----  
 Total Depth -----

**PRODUCTION**

1st 24 hrs. Nat. -----  
 1st 24 hrs. after shot -----  
 Gas ----- Cu. Ft.  
 Dry Hole -----  
 Abandoned -----

2750


Date

5/17, 1918 S. Carley Scout

Map No. K11 Sec. 24 Twp. 29 R. 5  
Well No. 3 Bush Farm  
Texas Company

NORTH

WEST



EAST

SOUTH

Location -----  
Rig Up -----  
Drilling and remarks

*Est at  
75 Bush*

**RECORD**

Cased ----- in ----- Ft.  
Sand 2815 - 2831  
Gas -----  
Oil -----  
Total Depth -----

**PRODUCTION**

1st 24 hrs. Nat. -----  
1st 24 hrs. after shot -----  
Gas ----- Cu. Ft.  
Dry Hole -----  
Abandoned -----

Date

5/20, 1918 *Candiff*

Scout