FORM 51 Cowley KANSAS

Section 13 Township - 34 Range 3E

Well No. #3 Canfield

Company Aylward Drlg.

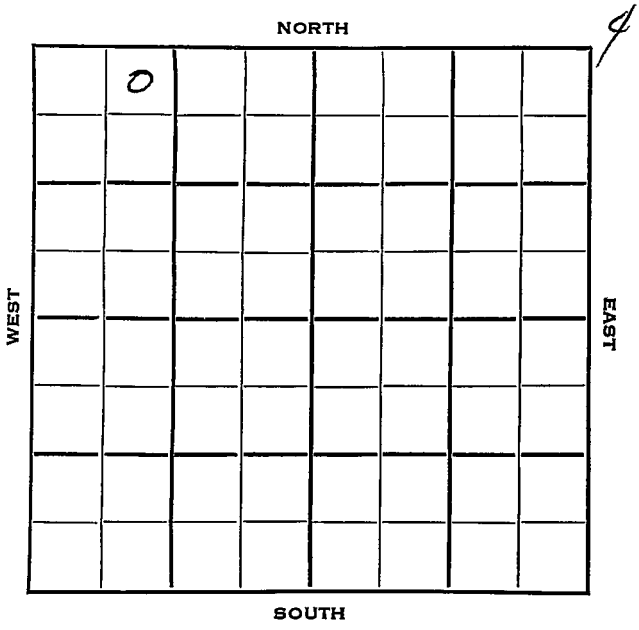

FORM 252-B

Cowley KANSAS

Sec. 13 Twp. 34 R. 3 E

Well No. # 3 Canfield Farm

Aylward Drlg. Company

Aylward Drlg. Contractor

Canfield Pool

330 Ft. from N. Line

Ft. from S. Line

Ft. from E. Line

990 Ft. from W. Line

NE NW NW

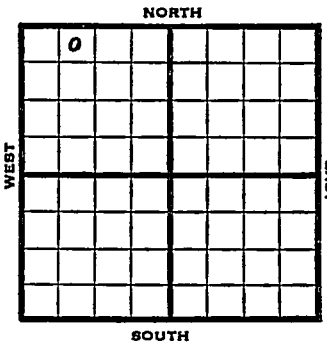

1953	Elev. 1152' REPORT
4/22	Cellar & Pits
7/8	Spud 5-2-53 Oil well TD 3374 8" @ 60 Layton 2651 KC 2833 KC lime 2844 Burgess 3369 TD 3374 5" @ 3369 CO to 3374 S/mud-wtr-oil F/20 BO 100 BOPD 50 BW PB 2860 24/2832-41 sd-frac. CO to 3374 P/75 BO 75 BWPD Comp. 58 BOPD 40% wtr.

COMPLETED

FORM 275 FOR SALE BY KANSAS BLUE PRINT CO.

County Cowley State Kansas

Sec. 13 (Blk. Twp.) 34 (Sur. Rge.) 3E Map No.

Operator Aylward Drlg.

Well No. 3 Farm Canfield

Elev. Location NE NW NW



330 Ft. From N Line NW

990 Ft. From W Line Quarter

1st. Report APR 22 1953

Completion

Remarks Aylward Drlg. - Contr.

Spudding Date

Drlg. Data Canfield Pool

Cellar & pits

J. G. McGEHEE

FORM 275 FOR SALE BY KANSAS BLUE PRINT CO.

County Cowley State Kansas

Sec. 13 (Blk. Twp.) 34 (Sur. Rge.) 3E Map No.

Operator Aylward Drlg.

Well No. 3 Farm Canfield

Elev. 1152 Location NE NW NW

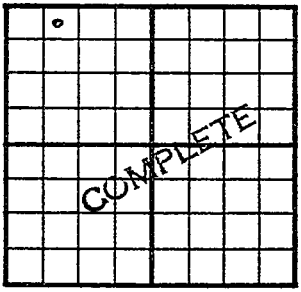

330 Ft. From N Line NW

990 Ft. From W Line Quarter

1st. Report

Completion JUL 8 1953

Remarks Canfield Pool

Aylward Drlg. - Contr.

Spudding Date 5-2-53

Drlg. Data Oil well TD 3374

8" @ 60 Layton 2651 KC 2833

KC lime 2844 Burgess 3369 TD 3374

5" @ 3369 CO to 3374 S/ mud-wtr-oil

F/ 20 bo 100 bopd 50 bw PB 2860

24/ 2832-41 sd-frac CO to 3374

P/ 75 bo 75 bwpd

Comp. 58 bopd 40% wtr.

J. G. McGEHEE