FORM 51

Cowley

KANSAS

Section 12 Township 34 Range 3E

Well No. #2 Williams

Company Aylward Drlg.

14

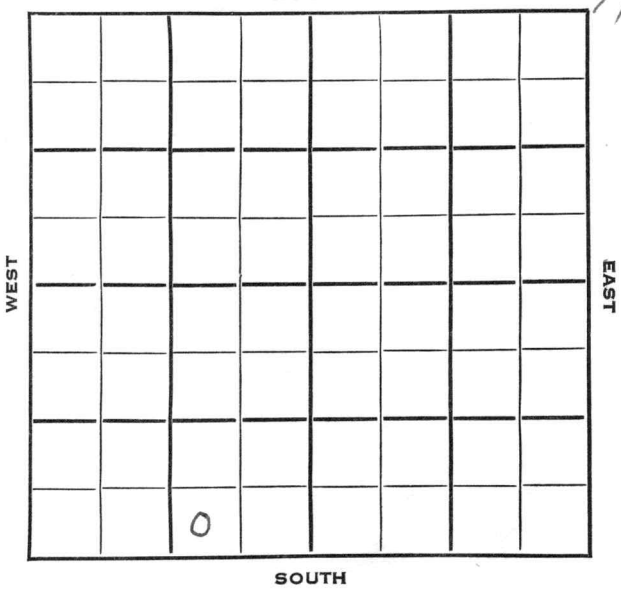

FORM 252-B

Cowley KANSAS

Sec. 12 Twp. 34 R. 3 E

Well No. # 2 Williams Farm

Aylward Drlg. Company

Aylward Drlg. Contractor

Canfield Pool

Ft. from N. Line

330 Ft. from S. Line

990 Ft. from E. Line

Ft. from W. Line

SW SE SW

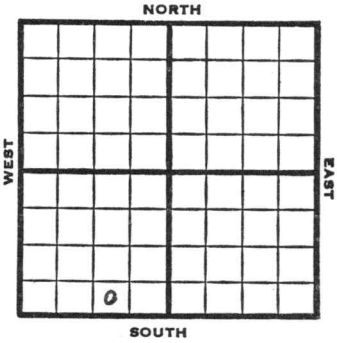

1953	Elev. 1163' REPORT
4/22	Spud 4-20-53 8" @ 82
9/9	Spud 4-20-53 D & A TD 3407' 8" @ 82' Layton 2654, KC 2836, Bart 3370 TD 3375' 5" @ 3370' CO to 3375 oil-ffac. S/ 3 boph SP 2880 24/ 2733-41 SO Hydro. CO to 3375 P/ 5 bopd Miss. 3386' DD 3407' D & A

ABANDONED

FORM 275 FOR SALE BY KANSAS BLUE PRINT CO.

County Cowley State Kansas

Sec. 12 (Blk. Twp.) 34 (Sur. Rge.) 3E Map No.

Operator Aylward Drlg.

Well No. 2 Farm Williams

Elev. Location SW SE SW

330 Ft. From S Line SW

990 Ft. From E Line Quarter

1st. Report APR 22 1953

Completion

Remarks

Aylward Drlg. - Comtr.

Spudding Date 4-20-53

Drlg. Data Canfield Pool

8" @ 82

J. G. McGEHEE

FORM 275 FOR SALE BY KANSAS BLUE PRINT CO.

County Cowley State Kansas

Sec. 12 (Blk. Twp.) 34 (Sur. Rge.) 3E Map No.

Operator Aylward Drlg.

Well No. 2 Farm Williams

Elev. 1163 Location SW SE SW

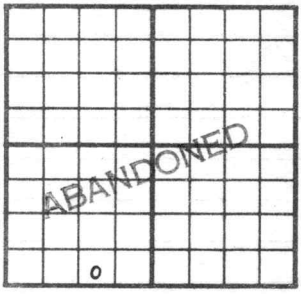

330 Ft. From S Line SW

990 Ft. From E Line Quarter

1st. Report

Completion SEP 9 1953

Remarks Canfield Pool

Aylward Drlg. - Contr.

Spudding Date 4-20-53

Drlg. Data D & A TD 3407

8" @ 82 Layton 2654 KC 2836

Bart. 3370 TD 3375 5" @ 3370

CO to 3375 oil-frac S/ 3 boph

SP 2880 24/ 2733-41 SO Hydro.

CO to 3375 P/ 5 bopd Miss. 3386

DD 3407

D & A

J. G. McGEHEE