FORM 51

Cowley KANSAS

Section 14 Township 34 Range 3 E

Well No. # 1 Gillock

Company Fortier & Wright Drlg.

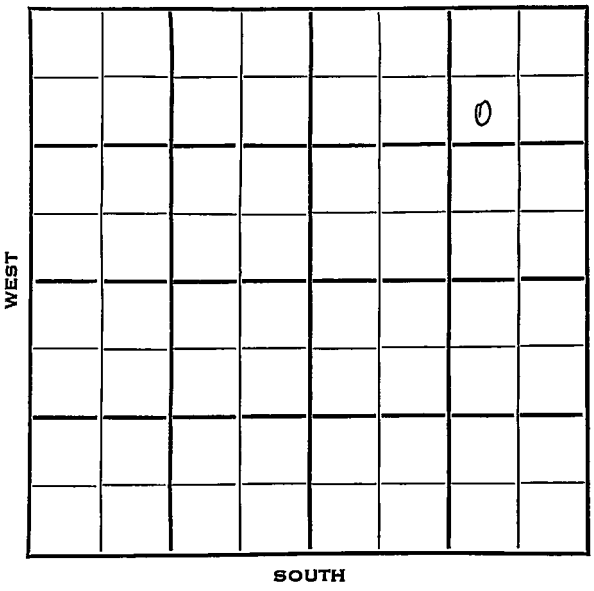

Cowley KANSAS

SEC	TWP.	R.
14	34	3E

WELL NO.

1 Gillock FARM
COMPANY

Fortier & Wright Drlg.
CONTRACTOR

Fortier & Wright

990 Ft. from N. Line

Ft. from S. Line

990 Ft. from E. Line

Ft. from W. Line

SW NE NE

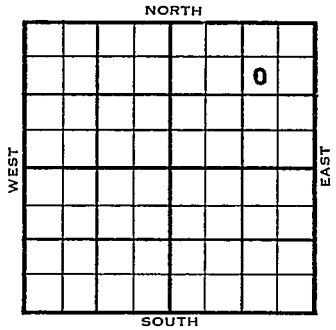

ELEVATION 1147'

	REPORT
1953	
12/22	Spud 12-17-53 8" @ 96' Drlg. 1750'
1954 1/13	Spud 12-17-53 D&A TD 2885' 8" @ 96' KC 2848' TD 2885' 5" @ 2855' CO to 2885' 44/2849-59, frac. S/36 bwph D&A

ABANDONED

DX-78

FORM 275 FOR SALE BY KANSAS BLUE PRINT CO

County Cowley State Kansas

Sec. 14 (Blk. Twp.) 34 (Sur. Rge.) 3E Map No.

Operator Fortier & Wright Drlg.

Well No. 1 Farm Gillock

Elev. Location SW NE NE

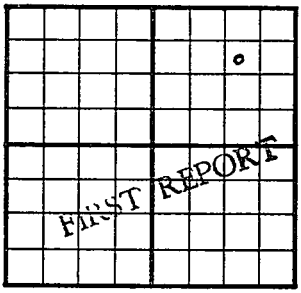

990 Ft. From N Line NE

990 Ft. From E Line Quarter

1st. Report DEC 22 1953

Completion

Remarks Fortier & Wright - Contr.

Spudding Date 12-17-53

Drlg. Data

8"@ 96 drlg. 1750

J. G. McGEHEE

FORM 275 FOR SALE BY KANSAS BLUE PRINT CO.

County Cowley State Kansas

Sec. 14 (Blk. Twp.) 34 (Sur. Rge.) 3E Map No.

Operator Fortier & Wright

Well No. 1 Farm Gillock

Elev. 1147 Location SW NE NE

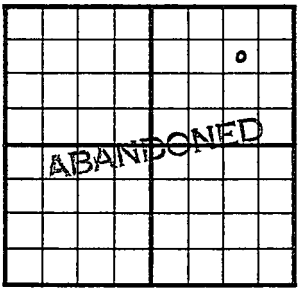

990 Ft. From N Line NE

990 Ft. From E Line Quarter

1st. Report

Completion JAN 13 1954

Remarks

Fortier & Wright - Contr.

Spudding Date 12-17-53

Drlg. Data D & A TD 2885

8" @ 96 Kc 2848 TD 2885 5" @ 2855

CO to 2885 44/ 2849-59 frac

S/ 36 bwph

D & A

J. G. McGEHEE