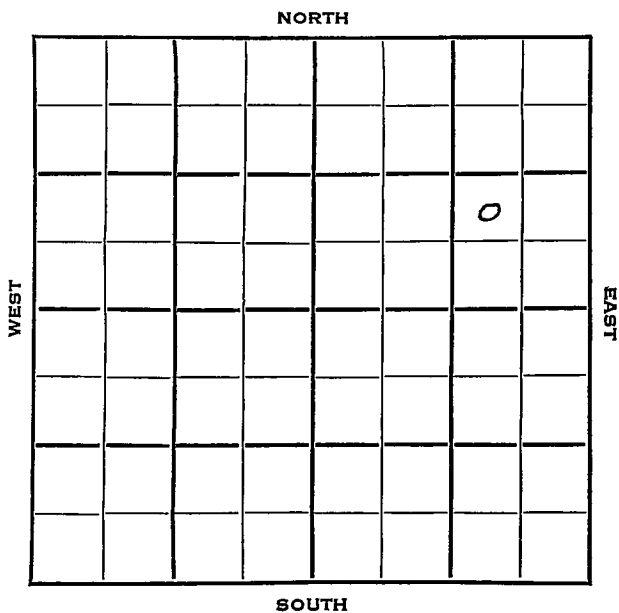


Section 14 Township 34 Range 3E

Well No. #1 Pearson

Company Crest Pet.



Cowley KANSAS ✓

Sec. 14 Twp. 34 R. 3 E

Well No. # 1 Pearson Farm

Crest Pet. Company

Crest Pet. Contractor

Harvey Pool

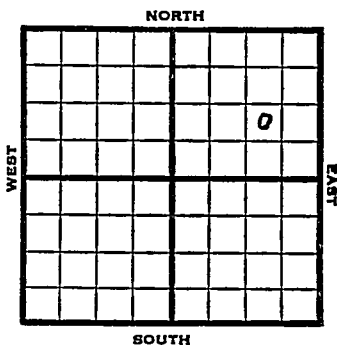
\_\_\_\_\_ Ft. from N. Line

990 Ft. from S. Line

990 Ft. from E. Line

\_\_\_\_\_ Ft. from W. Line

NW SE NE



1953 Elev. 1145' REPORT

4/22 MIRT  
 7/29 Spud 4-21-53  
 Oil Well  
 TD3394  
 8" @ 94  
 Layton 2648, KC 2850, Miss 3385,  
 Bart 3340  
 5" @ 2900  
 CO to 2882 24/2830-36, SS0  
 d-frac  
 Comp. 56 bopd 20% wtr.

**COMPLETED**

County Cowley State Kansas

Sec. 14 (Blk. Twp.) 34 (Sur. Rge.) 3E Map No.

Operator Crest Pet.

Well No. 1 Farm Pearson

Elev. \_\_\_\_\_ Location NW SE NE


990 Ft. From S Line NE

990 Ft. From E Line Quarter

1st. Report APR 22 1953

Completion \_\_\_\_\_

Remarks \_\_\_\_\_

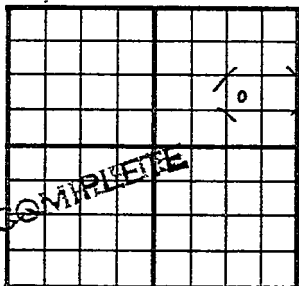
Crest Pet. - Contr.

Spudding Date \_\_\_\_\_

Drig. Data Harvey Pool

M I R T

County Cowley State Kansas  
 Sec. 14 (Blk. 34) (Sur. 3E) (Twp.) (Rge.) Map No.  
 Operator Crest Pet.  
 Well No. 1 Farm Pearson  
 Elev. 1145 Location NW SE NE



990 Ft. From S Line NE  
990 Ft. From E Line Quarter

1st. Report

Completion JUL 29 1953

Remarks Harvey Pool

Crest Pet. - Contr.

Spudding Date 4-21-53

Drig. Data Oil well TD 3394

8" @ 94 Layton 2648 KC 2850

Miss. 3385 Bart. 3340 5" @ 2900

CO to 2882 24/ 2830-36 SSO sd-frac

Comp. 56 bopd 20% wtr.

J. G. McGEHEE