

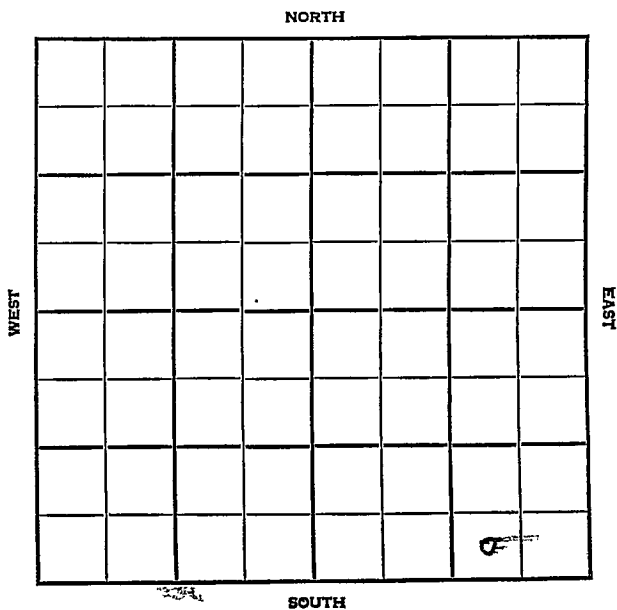
DX 78-1

Rice KANSAS

Section 12 Township 18 Range 7W

Well No. 2 Little

Company E.H. Riggs



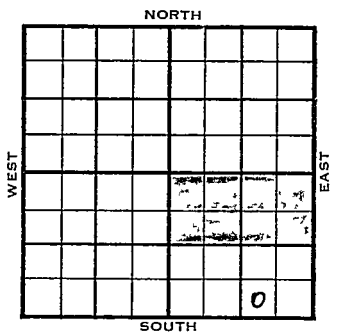
107 RICE
 SEG. 107 RICE R. 12 18 7 W

WELL NO # 2 Little FARM

COMPANY E. H. Riggs

CONTRACTOR Prime Drlg. Crawford Pool

_____ Ft. from N. Line
 330 _____ Ft. from S. Line
 990 _____ Ft. from E. Line
 _____ Ft. from W. Line



SW SE SE

1954	ELEVATION 1694'	REPORT
6/2	Spud 5-30-54 8" @ 220	Drlg. 1460'
6/10	Drlg. 3043'	(Ltr-McGehee)
6/25	Top 2300', Heeb 2579', Tor. 2599' Doug. 2622', Br. lime 2695' Lans. 2732', Cong. 3177' RTD 3250' 4" @ 3250 12/3180-83 FU 1400' oil 4 hr. S/4 BOPH.	(Ltr-McGehee)
7/7	No report	
9/1	Spud 5-30-54 Oil Well TD 3250' 8" @ 220' Top. 2300', Heeb 2579', Tor. 2599' Doug 2622', Br. Lime 2695', Lans 2732' Cong 3177' TD 3250' 4" @ 3250' 12/ 3180-83 FU 1400' oil 4 hr. S/ 4 boph P/ 5 boph P/ 50 bopd. Comp. 37 bopd.	

COMPLETED

County **Rice** State **Kansas**

Sec. **12** (Blk. Twp.) **18** (Sur. Rge.) **7W** Map No.

Operator **E. H. Riggs**

Well No. **2** Farm **Little**

Elev. Location **SW SE SE**



330 Ft. From **S** Line **SE**

990 Ft. From **E** Line Quarter

1st. Report **JUN 2 1954**

Completion

Remarks

Prime Drlg. - Contr.

Spudding Date **5-30-54**

Drlg. Data **Crawford Pool**

8" @ 220 drlg. 1460

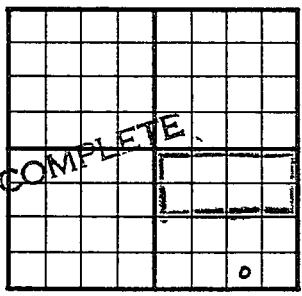
County Rice State Kansas

Sec. 12 (Blk. Twp.) 18 (Sur.-Rge.) 7W Map No.

Operator E. H. Riggs

Well No. 2 Farm Little

Elev. 1694 Location SW SE SE



330 Ft. From S Line SE

990 Ft. From E Line Quarter

Ist. Report

Completion SEP 1 1954

Remarks Crawford Pool

Prime Drlg. - Contr.

Spudding Date 5-30-54

Drlg. Data Oil well TD 3250

8" @ 220 Top. 2300 Heeb. 2579

Tor. 2599 Doug. 2622 Br. lime 2695

Lans. 2732 Cong. 3177 TD 3250

4" @ 3250 12/ 3180-83 FU 1400' oil 4 hr

S/ 4 boph P/ 5 boph P/ 50 bopd

Comp. 37 bopd

FABEN GILSTRAP