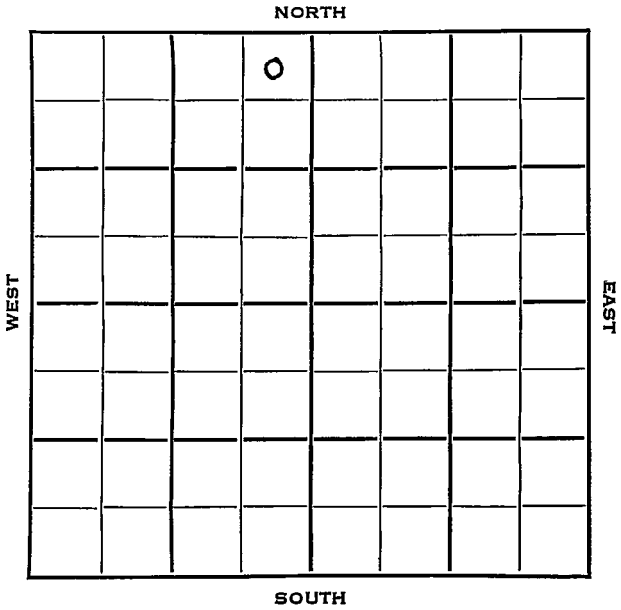


Section 17 Township 18 Range 7W

Well No. #1 Greenlees

Company E.H. Riggs



Rice

KANSAS ✓

Sec. 17 Twp. 18 R. 7W

Well No. #1 Greenlees Farm

E. H. Riggs Company

Prime Drlg. Contractor

Galt Pool

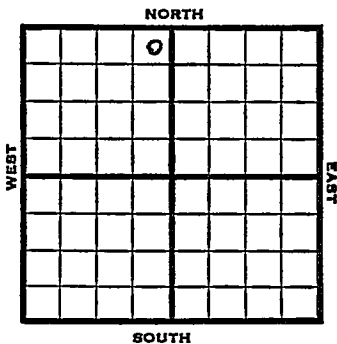
330 Ft. from N. Line

\_\_\_\_\_ Ft. from S. Line

330 Ft. from E. Line

\_\_\_\_\_ Ft. from W. Line

NE NE NW



1953

Elev. 1695'

REPORT

4/22 Spud 4-16-53  
8" @ 225  
Drlg. 2300

4/29 Spud 4-16-53  
D & A  
TD 3280'  
8" @ 225'  
Br. Lime 2747, Lans. 2779, Cong 3166,  
Viola 3238, Simp 3262, Arb 3272,  
DST 3086-3111 opn 1 hr, rec 45' ocm  
80#  
TD 3280'  
D & A

**ABANDONED**

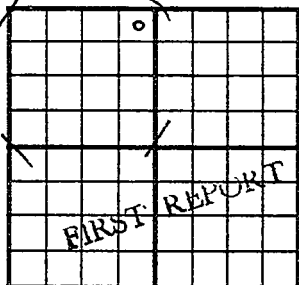
County **Rice** State **Kansas**

Sec. **17** (Blk. Twp.) **18** (Sur. Rge.) **70N** Map No.

Operator **E. H. Riggs**

Well No. **1** Farm **Greenlees**

Elev. Location **NE NE NW**



**330** Ft. From **N** Line **NW**

**330** Ft. From **E** Line **Quarter**

Ist. Report **APR 22 1953**

Completion

Remarks

**Prime Drlg. - Contr.**

Spudding Date **4-16-53**

Drlg. Data **Galt Pool**

**8" @ 225 drlg. 2300**

County Rice State KansasSec. 17 (Blk.) 18 (Sur.) 7W Map No. (Twp.) (Rge.)Operator E. H. RiggsWell No. 1 Farm GreenleesElev. 1695 Location NE NE NW


330 Ft. From N Line NW.330 Ft. From E Line QuarterIst. ReportCompletion APR 29 1953Remarks Galt PoolPrime Drlg. - Contr.Spudding Date 4-16-53Drig. Data D & A TD 32808" @ 225 Br. lime 2747 Lans. 2779Cong. 3166 Viola 3238 Simp. 3262Arb. 3272 DST 3086-3111 open 1 hr.Rec. 45' ocm 80# TD 3280D & A