

Section 27 Township 29 Range 5E

Well No. #2 Diller


Company Rex & Morris

Miscellaneous

NORTH

WEST

EAST



SOUTH

Sec. 27 Twp. 29 R. 5E

Well No. #2 Diller Farm

Rex & Morris

Company

Miscellaneous (Rex & Morris, Contr.)

NORTH


_____ Ft. from N. Line

330' Ft. from S. Line

_____ Ft. from E. Line

330' Ft. from W. Line

SW SE



SOUTH

1949

Elev 1303'

REPORT

12/7

Machine

12/14

Drlg. 800'

12/21

15"@ 330'

Drlg 1015'

12/28

10"@ 1585'

Drlg 1600

1950

1/11

TD 2860'

15"@ 330'

10"@ 1558'

Miss 2835'

TD 2860'

D&A

Aband.

ABANDONED

Kansas

Map No. _____ Sec. 27 Twp. 29 R. 5E

Well No. 2 Diller

Rex & Morris Company

Rex & Morris Contractor

SW SE

FIRST REPORT
SECTION PLAT

_____ Ft. from N. Line

330 Ft. from S. Line

_____ Ft. from E. Line

330 Ft. from W. Line

		o	

Butler County

Location _____

Rig up _____

Drilling and Remarks:

Machine _____

RECORD

Cased _____ in., _____ ft.

Sand _____

Gas _____

Oil _____

Total Depth _____

PRODUCTION

1st 24 hrs. Nat. _____

1st 24 hrs. after shot _____

Gas _____ Cu. Ft.

Dry Hole _____

Abandoned _____

Date

DEC 7 1949

19

S. J. LEWIS

Scout

Kansas

Map No. _____ Sec. 27 Twp. 29 R. 5E

Well No. 2 Diller

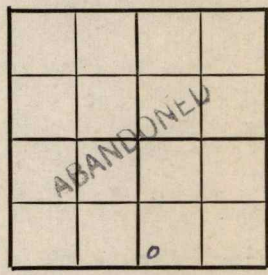
Rex & Morris Company

Contractor

SW SE

E. 1305

SECTION PLAT



Ft. from N. Line

330 Ft. from S. Line

Ft. from E. Line

330 Ft. from W. Line

Butler County

Location _____

Rig up _____

Drilling and Remarks:

15" @ 330
10" @ 1585
Mid 2835

D + A

RECORD

Cased _____ in., _____ ft.

Sand _____

Gas _____

Oil _____

Total Depth 2860

PRODUCTION

1st 24 hrs. Nat. _____

1st 24 hrs. after shot _____

Gas _____ Cu. Ft.

Dry Hole _____

Abandoned _____

Date

JAN 11 1950 19

J. E. TYRA Scout

Map No. _____ Sec. 27 Twp. 29 R. 5E

Well No. 2 Diller

Rex & Morris Company

Contractor

SW SE

Flv. 1303
SECTION PLAT



_____ Ft. from N. Line

330 Ft. from S. Line

_____ Ft. from E. Line

330 Ft. from W. Line

Butler County

Location _____

Rig up _____

Drilling and Remarks:

15" @ 330
10" @ 1558
Miss 2835
T.D. 2860
D. H. A.

RECORD

Cased _____ in., _____ ft.

Sand _____

Gas _____

Oil _____

Total Depth 2860

PRODUCTION

1st 24 hrs. Nat. _____

1st 24 hrs. after shot _____

Gas _____ Cu. Ft.

Dry Hole _____

Abandoned _____

Date

JAN 11 1950

19

J. E. TYRA Scout