

Russell

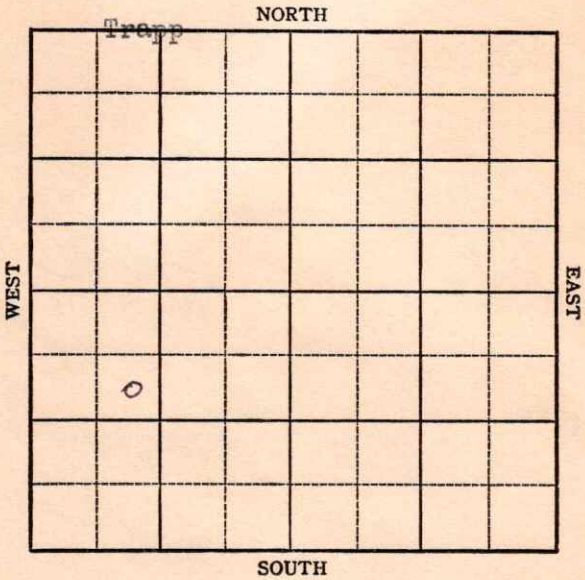
FORM 51 IOM 12-46 PETROL

KANSAS

Section 13 Township 15 Range 14W

Well No. 3 Krug "B"

Company Cities Service



KANSAS Russell

Sec. 13 Twp. 15 R. 14W

Well No. #3 Krug "B" Farm

Cities Service Company

Trapp

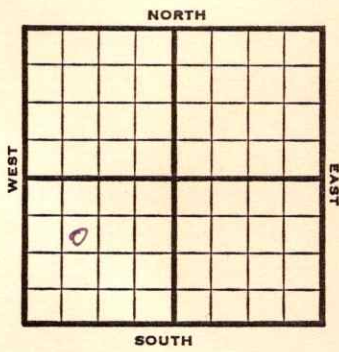
990 Ft. from N. Line

 Ft. from S. Line

 Ft. from E. Line

990 Ft. from W. Line

SE NW SW



1947	Elev. 1898 REPORT
8/27	8" @ 525' Drlg. 1743'
9/3	Drlg. 3020'
9/10	Lansing 3086' Arbuckle 3345' 4" @ 3346' TD 3352-500 Acid Pump 310 bbls oil 24 hrs.
9/17	Arb. 3345' 4" @ 3346' Pump 396 Pot 40-9/10 ⁰ Total Depth 3352' COMPLETED

Map No. _____ Sec. 13 Twp. 15 R. 14W

Well No. 3 Krug "B"

Cities Service _____ Company

FIRST REPORT _____ Contractor

SE NW SW

SECTION PLAT

990 Ft. from N. Line

_____ Ft. from S. Line

_____ Ft. from E. Line

990 Ft. from W. Line

Russell County

Location _____

Rig up _____

Drilling and Remarks:

8" @ 525

drlg. 1743

RECORD

Cased _____ in., _____ ft.

Sand _____

Gas _____

Oil _____

Total Depth _____

PRODUCTION

1st 24 hrs. Nat. _____

1st 24 hrs. after shot _____

Gas _____ Cu. Ft.

Dry Hole _____

Abandoned _____

Date

AUG 27 1947

19

S. J. LEWIS

Scout

Map No. 73 Sec. 13 Twp. 15 R. 14W

Well No. 3 Krug "B"

Cities Service _____ Company

COMPLETE

Contractor

SE NW SW

E 11898


SECTION PLAT

990 Ft. from N. Line

_____ Ft. from S. Line

_____ Ft. from E. Line

990 Ft. from W. Line



Russell County

Location _____

Rig up _____

Drilling and Remarks:

*Art 3345
4" @ 3346
Pump 396*

40 3/4

RECORD

Cased _____ in., _____ ft.

Sand _____

Gas _____

Oil _____

Total Depth 3302

PRODUCTION

1st 24 hrs. Nat. _____

1st 24 hrs. after shot _____

Gas _____ Cu. Ft.

Dry Hole _____

Abandoned _____

Date

SEP 17 1947 19

S. J. LEWIS

Scout