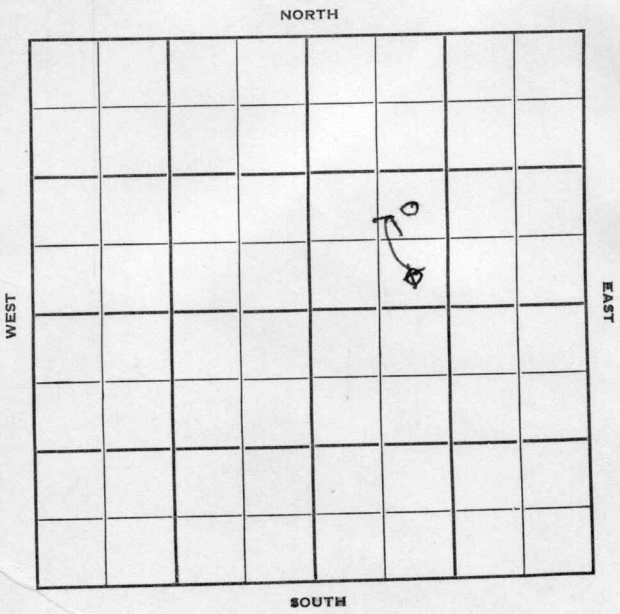


Section 15 Township 34 Range 3E

Well No. #1 Oglesbee

Company Smitherman & Cohen



Cowley

KANSAS

Sec. 15 Twp. 34 R. 3E

Well No. #1 Oglesbee Farm

Smitherman & Cohen Company

Smitherman & Cohen Contractor

E. Baird Pool

Ft. from N. Line

~~330~~
990

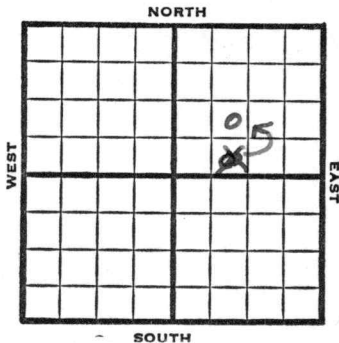
Ft. from S. Line

Ft. from E. Line

990

Ft. from W. Line

~~SE SW NE~~
NE SW NE



1952 Elev. 1134' REPORT

10/1 Spud 9-28-52
10" @ 82
Drlg. 472

10/29 Spud 9-28-52
Oil Well TD 3318'
5" @ 3299' CO to 3318
F/ oil Hydro.
Comp. 3000 bopd

COMPLETED

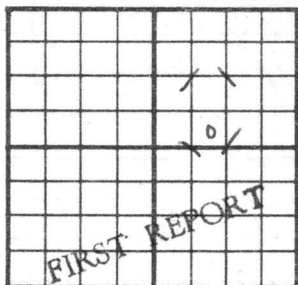
County **Cowley** State **Kansas**

Sec. **15** (Blk. Twp.) **34** (Sur. Rge.) **3E** Map No.

Operator **Smitherman & Cohen**

Well No. **1** Farm **Oglesbee**

Elev. Location **SE SW NE**



330 Ft. From **S** Line **NE**

990 Ft. From **W** Line Quarter

1st. Report **OCT 1 1952**

Completion

Remarks

Smitherman & Cohen - Cont

Spudding Date **9-28-52**

Drlg. Data **E. Baird Pool**

10" @ 82 drlg. 472

211886

Map No. _____ Sec. 15 Twp. 34 R. 3E

Well No. 1 Oglesbee

Smitherman & Cohen Company

CORRECTION Contractor

NE SW NE


SECTION PLAT

_____ Ft. from N. Line

990 Ft. from S. Line

_____ Ft. from E. Line

990 Ft. from W. Line



Cowley County

Location _____

Rig up _____

Drilling and Remarks:

Reported

SE SW NE

RECORD

Cased _____ in., _____ ft.

Sand _____

Gas _____

Oil _____

Total Depth _____

PRODUCTION

1st 24 hrs. Nat. _____

1st 24 hrs. after shot _____

Gas _____ Cu. Ft.

Dry Hole _____

Abandoned _____

Date

OCT 8 1952

19

J. G. MCGEHEE

Scout

