

KANSAS

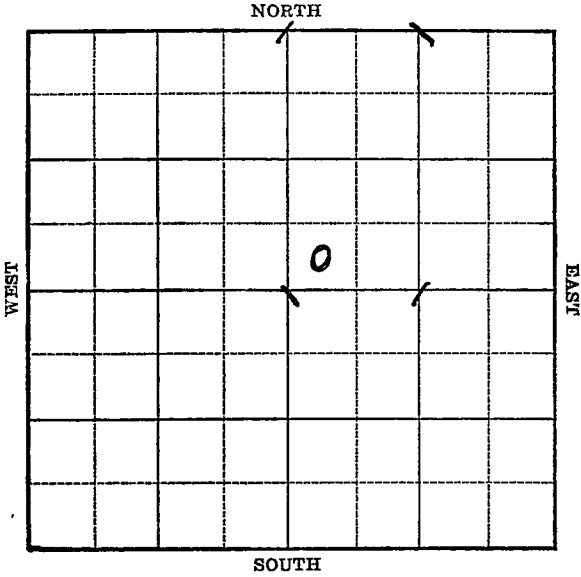
Form 51-5M-11-38-Palace

Rice

Section 30 Township: 18 Range 7-W

Well No. #1 M. Gray

Company ~~Continental~~ Herndon Drlg.



KANSAS

Rice

Sec. 30 Twp. 18 R. 7-W

Well No. #1 M. Gray Farm

~~Continental~~ Herndon Drlg. Company

(Geneseo)

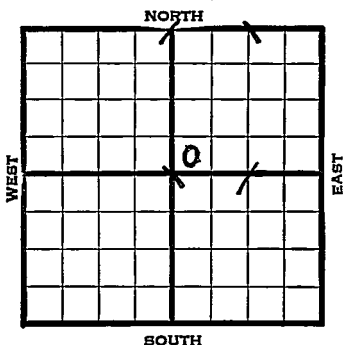
_____ Ft. from N. Line

330 Ft. from S. Line

_____ Ft. from E. Line

330 Ft. from W. Line

Elev. 1707



1939	REPORT
7/26	Rotary.
8/3	10" - 188' Drlg. 1540'
8/10	Arb. 3194' T.D. 3196' Run 7".
8/17	5" - 3196' Bailing.
8/24	T.D. 3207' 900' oil 9 hours.
	Shut down.
8/31	" "
9/6	Arb. 3194'
	5" - 3195'
	T.D. 3207'
	1000 acid.
	Potential 1214 bbls., pump.
	COMPLETED

Rice

KANSAS

Map No. 45 Sec. 30 Twp. 18 R. 7W

Well No. 1 M. Gray

Continental

Company

Contractor

FIRST REPORT

SW NE

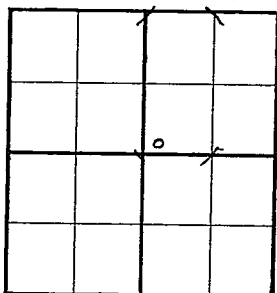
_____ Ft. from N. Line

330 Ft. from S. Line

_____ Ft. from E. Line

330 Ft. from W. Line

SECTION PLAT



GENESEO POOL

Location _____

Rig up _____

Drilling and Remarks: Rotary

RECORD

Cased _____ in., _____ ft.

Sand _____

Gas _____

Oil _____

Total Depth _____

PRODUCTION

1st 24 hrs. Nat. _____

1st 24 hrs. after shot _____

Gas _____ Cu. Ft.

Dry Hole _____

Abandoned _____

Date

JUL 26 1939 19

S. J. LEWIS

Scout

Map No. 45 Sec. 30 Twp. 18 R. 7WWell No. 1 M. GrayHerndon Drlg.

Company

CORRECTION

Contractor

SECTION PLAT

SW NE

_____ Ft. from N. Line

330 Ft. from S. Line

_____ Ft. from E. Line

330 Ft. from W. Line

GENESEO POOL

Location _____

Rig up _____

Drilling and Remarks:

Reported:

Continental

RECORD

Cased _____ in., _____ ft.

Sand _____

Gas _____

Oil _____

Total Depth _____

PRODUCTION

1st 24 hrs. Nat. _____

1st 24 hrs. after shot _____

Gas _____ Cu. Ft.

Dry Hole _____

Abandoned _____

Date

AUG 2 1939

19

S. J. LEWIS

Scout

