

KANSAS

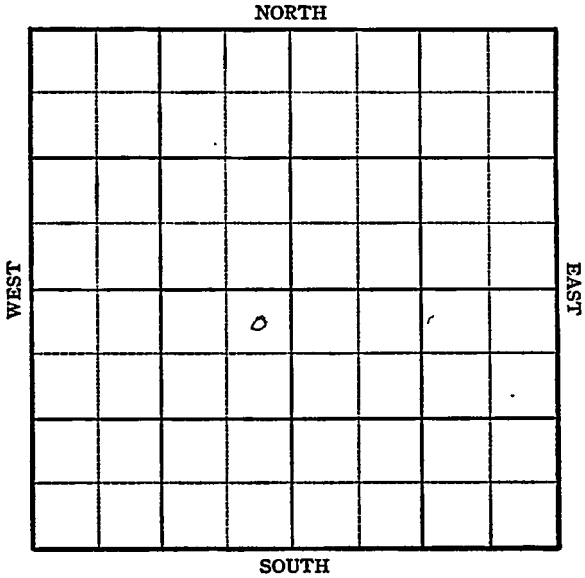
Ellis

FORM 51 5M PETROL

Section 4 Township 14 Range 17W

Well No. 1 Lang

Company Sunray



Sec. 4 Twp. 14 R. 17-W

Well No. #1 Lang Farm _____

Sunray Company _____

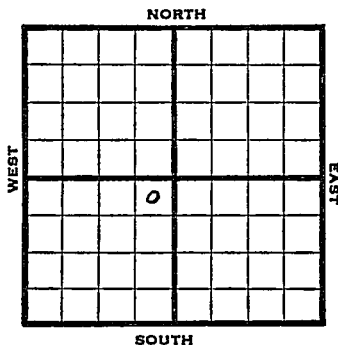
330 Ft. from N. Line

_____ Ft. from S. Line

330 Ft. from E. Line

_____ Ft. from W. Line

NE SW



1945 Elev. 2007 REPORT

10/17 SH
10/24 Anhy. 1211
8" @ 1216
TD. 1365 WOC
10/31 Drilg. 3070'
11/7 Lans 3294
Arb. 3538-3542
TD 3542
5" @ 3539 RUST
11/14 TD 3555
1500 acid.
200' wtr. in 1 hr. PB
11/21 TD 3579'
11/28 Arb. 3538
5" @ 3539
TD 3579'

ABANDONED

Kansas Oil Name Younger

Map No. 71 Sec. 4 Twp. 14 R. 17W

Well No. I Lang

Sunray Company

FIRST REPORT Contractor

NE SW

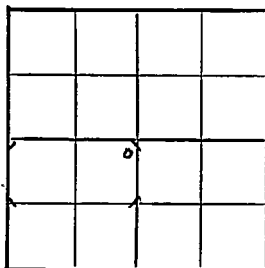
SECTION PLAT

330 Ft. from N. Line

_____ Ft. from S. Line

330 Ft. from E. Line

_____ Ft. from W. Line



Ellis County

Location _____

Rig up _____

Drilling and Remarks:

SH

RECORD

Cased _____ in., _____ ft.

Sand _____

Gas _____

Oil _____

Total Depth _____

PRODUCTION

1st 24 hrs. Nat. _____

1st 24 hrs. after shot _____

Gas _____ Cu. Ft.

Dry Hole _____

Abandoned _____

Date

OCT 1 7 1945 19 S. J. LEWIS Scout

KANSAS Kansas Pool Name YoungerMap No. 71 Sec. 4 Twp. 14 R. 17WWell No. 1 LangSunray Company

ABANDONED

Contractor

NE SW

EJ. 2007
SECTION PLAT330 Ft. from N. Line

_____ Ft. from S. Line

330 Ft. from E. Line

_____ Ft. from W. Line

	△		

Ellis County

Location _____

Rig up _____

Drilling and Remarks:

CR 3538
5' 03529

RECORD

Cased _____ in., _____ ft.

Sand _____

Gas _____

Oil _____

Total Depth 3529

PRODUCTION

1st 24 hrs. Nat. _____

1st 24 hrs. after shot _____

Gas _____ Cu. Ft.

Dry Hole _____

Abandoned _____

Date

NOV 28 1945 19 S. J. LEWIS Scout