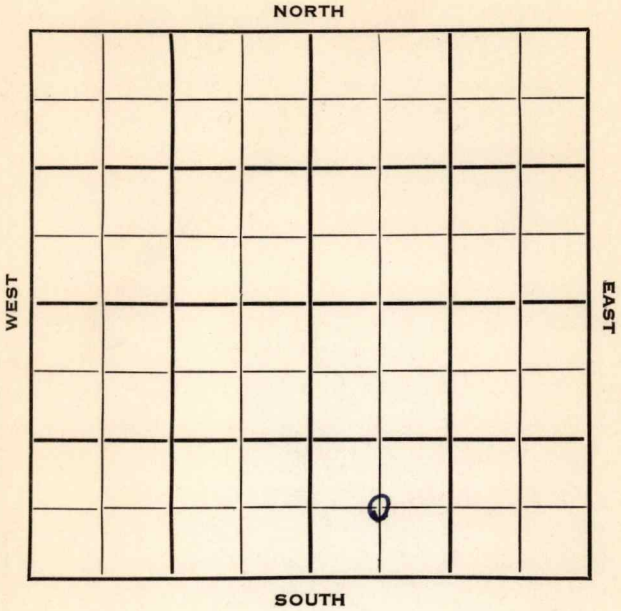


Section 5 Township 28 Range 7 E

Well No. # 1 Sontag

Company Saco Oil Co.





Sec. 5 Twp. 28 R. 7E

Well No. #1 Sontag Farm

Saco Oil Co. Company

Saco Contractor

**Keighly Pool**

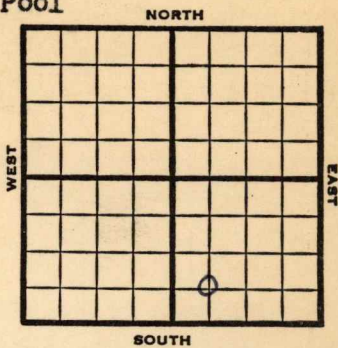
\_\_\_\_\_ Ft. from N. Line

660 Ft. from S. Line

\_\_\_\_\_ Ft. from E. Line

660 Ft. from W. Line

C SW SE



1953 **Elev. -** REPORT

7/14 Spud 7-6-53  
15" @ 133'  
Drlg 715'

8/12 Spud 7-6-53  
D&A  
TD 2745  
15" @ 133  
13" @ 896  
**Lans 1755, KC 2080, Bart 2717**  
5" @ 2717  
TD 2745  
PB 2732  
Sd-frac  
D&A

**ABANDONED**


County **Butler** State **Kansas**

Sec. **5** (Blk. **28**) (Sur. **7E**) (Twp.) Map No.

Operator **Saco Oil Co.**

Well No. **1** Farm **Sontag**

Elev. Location **C SW SE**



**660** Ft. From **S** Line **SE**

**660** Ft. From **W** Line **Quarter**

1st. Report **JUL 14 1953**

Completion

Remarks

**Saco - Contr.**

Spudding Date **7-6-53**

Drlg. Data **Keighly pool**

**15" @ 133 Drlg. 715**

**J. G. McGEHEE**

County Butler State Kansas

Sec. 5 (Blk. Twp.) 28 (Sur. Rge.) 7E Map No.

Operator Saco Oil

Well No. 1 Farm Sontag

Elev. Location C SW SE



660 Ft. From S Line SE  
660 Ft. From W Line Quarter

1st. Report

Completion AUG 12 1953

Remarks Keighly Pool

Saco - Contr.

Spudding Date 7-6-53

Drlg. Data D & A TD 2745

15" @ 133 13" @ 896 Lans. 1755

KC 2080 Bart. 2717 5" @ 2717

TD 2745 PB 2732 sd-frac

D & A