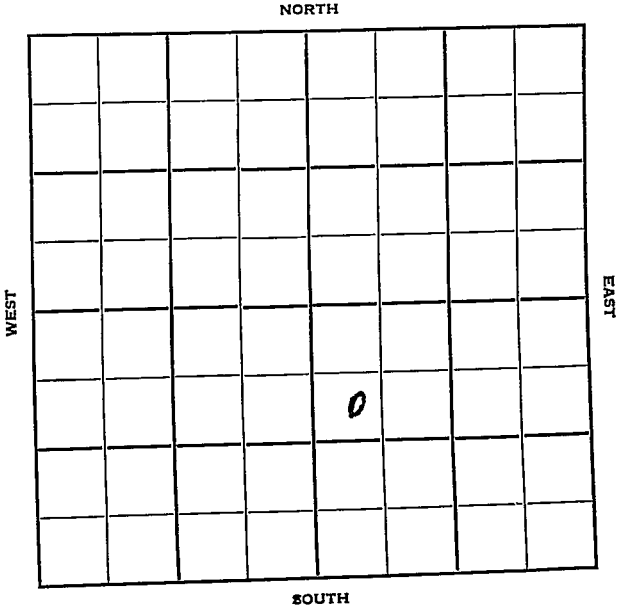


Section 5 Township 14 Range 17 W

Well No. # 1 Sanders

Company Heathman & Co.



Sec. 5 Twp. 14 R. 17W

Well No. #1 Sanders Farm

Heathman & Co. Company

Walters Drlg. Contractor

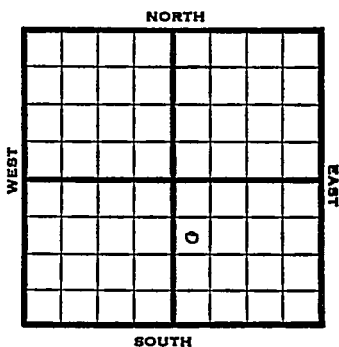
990 Ft. from N. Line

_____ Ft. from S. Line

_____ Ft. from E. Line

330 Ft. from W. Line

SW NW SE



1952

Elev. 2019' REPORT

11/18 Spud 11-15-52
8" @ 149'
Anhy 1230'
Drlg. 1775'

11/27 Heeb 3273, KC 3320
Drlg. 3514'

12/3 Spud 11-15-52
D&A
TD 3676
8" @ 149
Anhy 1219', Heeb 3273, KC
3320, Cong. 3551, Arb. 3646
TD 3676
D&A

ABANDONED

3551
2019

1532

3646
2019

1627

County **Ellis** State **Kansas**

Sec. **5** (Blk. Twp.) **14** (Sur. Rge.) **17W** Map No.

Operator **Heathman & Co.**

Well No. **1** Farm **Sanders**

Elev. Location **SW NW SE**

990 Ft. From **N** Line **SE**

330 Ft. From **W** Line **Quarter**

Ist. Report **NOV 19 1952**

Completion

Remarks **Gulf support**

Walters D.rlg. - Contr.

Spudding Date **11-15-52**

Drlg. Data

8" @ 149 Anhy **1230** drlg. **1775**

J. G. McGEHEE

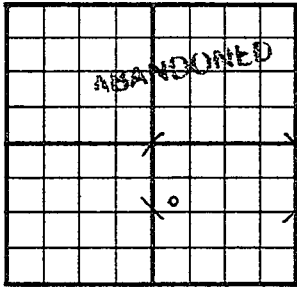
County Ellis State Kansas

Sec. 5 (Blk. 14 (Sur. 17W Map No. Twp. Rge.)

Operator Heathman & Co.

Well No. 1 Farm Sanders

Elev. 2019 Location SW NW SE



990 Ft. From N Line SE

330 Ft. From W Line Quarter

Ist. Report

Completion DEC 3 1952

Remarks

Walters Drlg. - Contr.

Spudding Date 11-15-52

Drlg. Data D & A TD 3676

8" @ 149 Anhy 1219 Heeb. 3273

KC 3320 Cong. 3551 Arb. 3646

TD 3676

D & A