


Section 7 Township 14 Range 17W

Well No. #1 Younger

Company Anschutz & Flourney

NORTH



WEST

EAST

SOUTH

Sec. 7 Twp. 14 R. 17W

Well No. #1 Younger Farm

Anschutz & Flournoy Company

Flournoy Contractor


330 Ft. from N. Line

..... Ft. from S. Line

330 Ft. from E. Line

..... Ft. from W. Line

NE NE NE



1952 Elev. 1997' REPORT

6/25 MIR
 7/2 8" @ 152 Drlg. 2260'
 7/9 Heeb. 3243 Tor 3258
 Lans. 3285
 DST 3290-3330 1-3/4 hr. 25' SOCM
 & 5' HOCM 135# DST 3360-90 1 hr.
 120' wtr 900# Drlg. 3480'
 7/17 Cong 3520 Arb. 3525
 RTD 3544 5" @ 3542
 DP CO 3544
 B/10 galoph 500 A
 7/23 DD 3562' A-grac 1 Boph
 7/30 DD 3571' 1 bailer oil & some wtr.
 DD 3606' 2500 A
 8/6 P/13-1/3 BO & 14 Bwpd
 8/13 P/4 BO & 4 BW
 8/20 P/15 BO plus 9 BWPD
 8/27 P/12 BO & 8 BWPD
 9/4 Spud 6-24-52
 D&A TD 3571
 8" @ 152
 Heeb. 3243 Tor. 3258
 Lans. 3285'

3285
 1997
 1288
 3520
 1997
 1523
 3525

OVER

1952

9/4

DST 3290-3330' open 1-3/4 hr.
rec. 25' SOCM 5' hocm 135#
DST 3360-90 open 1 hr. rec. 120'
wtr. '900# Cong. 3520 Arb. 3525
DST 3526-33 open 1/2 hr. rec. 3' mud
45# DST 3526-42 open 1 hr.
rec. 60' hocm & sg 420# TD 3544
5" @ 3542 CO to 3544 B/ 10 goph 500 A
DD 3562' A-frac 1 boph DD 3571
1 bailer oil some wtr. DD 3606
2500 A P/ 3-1/3 bo 14 bwph P/ 4
bo 4 bw P/ 15 bo 9 bwph P/ 12 bo
8 bwph D&A

ABANDONED

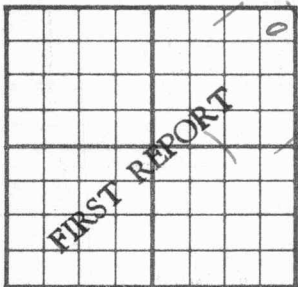
County **Ellis** State **Kansas**

Sec. **7** (Blk. **14** (Sur. **17W** (Twp. **14** (Rge. **17W** Map No.

Operator **Anschutz & Flourney**

Well No. **1** Farm **Younger**

Elev. _____ Location **NE NE NE**



330 Ft. From **N** Line **NE**

330 Ft. From **E** Line Quarter

1st. Report **JUN 25 1952**

Completion _____

Remarks _____

Flourney - Contr.

Spudding Date _____

Drlg. Data _____

MIR

J. G. McGEHEE

County Ellis State Kansas

Sec. 7 (Blk. 1 Twp.) 14 (Sur. 17W Rge.) Map No.

Operator Anschutz & Flourney

Well No. 1 Farm Younger

Elev. 1997 Location NE NE NE

ABANDONED

330 Ft. From N Line NE
330 Ft. From E Line Quarter

Ist. Report

Completion SEP 4 1952

Remarks

Flourney - Contr.

Spudding Date 6-24-52

Drig. Data D & A TD 3571

8" @ 152 Heeb. 3243 Tor. 3258

Lans. 3285 DST 3290-3330 open 1 3/4 hr.

Rec. 25' socm 5' hocm 135# DST 3360-

90 open 1 hr. Rec. 120' wtr. 900#

Cong. 3520 Arb. 3525 DST 3526-33

open 1/2 hr. Rec. 3' mud 45# DST 3526-42

open 1 hr. Rec. 60' hocm & sg 420#

TD 3544 5" @ 3542 CO to 3544 B/ 10 gop

500 A DD 3562 A-frac 1 boph DD 3571

1 bailer oil some water DD 3606 2500A

P/ 3 1/3 bo 14 bwpd P/ 4 bo 4 bw

P/ 15 bo 9 bwpd P/ 12 bo 8 bwpd

D & A