

Butler


KANSAS

Section 23 Township 28 Range 6E

Well No. #1 Lucas

Company Bay Petroleum

NORTH



SOUTH

WEST

EAST

Butler **KANSAS**

Sec. 23 Twp. 28 R. 6E ✓

Well No. #1 Lucas Farm

Bay Petroleum Company

Morrison Drlg. -Contr. Contractor

Wildcat

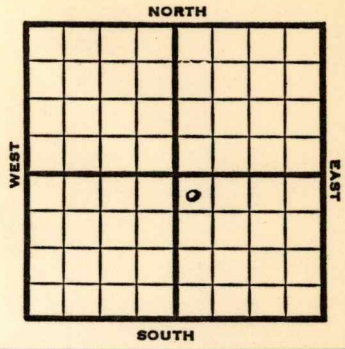
330' Ft. from N. Line

\_\_\_\_\_ Ft. from S. Line

\_\_\_\_\_ Ft. from E. Line

330' Ft. from W. Line

NW NW SE



1951

**Elev. 1424'** REPORT

2/14 8" @ 90'

3/7 D & A TD 3263

8" @ 90

Miss. 2947 Simp. 3228

Arb. 3229-63 TD

D & A

**ABANDONED**

County Butler State Kansas

Sec. 23 (Blk. 28) (Sur. 6E) (Twp.) (Rge.) Map No.

Operator Day Petroleum

Well No. 1 Farm LUCAS

Elev. Location NW NW SE



330 Ft. From N Line SE

330 Ft. From W Line Quarter

1st. Report FEB 14 1951

Completion


Remarks

Morrison Drlg. - Contr.

Spudding Date

Drlg. Data Wildcat

8" @ 90



J. E. TYRA

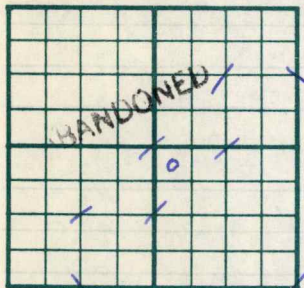
County Butler State Kansas

Sec. 23 (Blk. 28) (Sur. 6E) Map No.

Operator Bay Petroleum

Well No. 1 Farm Lucas

Elev. 1424 Location NW NW SE



330 Ft. From N Line SE

330 Ft. From W Line Quarter

1st. Report

Completion MAR 7 1951

Remarks Wildcat

Morrison Drlg. - Contr.

Spudding Date

Drlg. Data D & A TD 3263

8" @ 90 Miss. 2947 Simp. 3228

Arb. 3229-63 TD D & A

J. E. TYRRE