

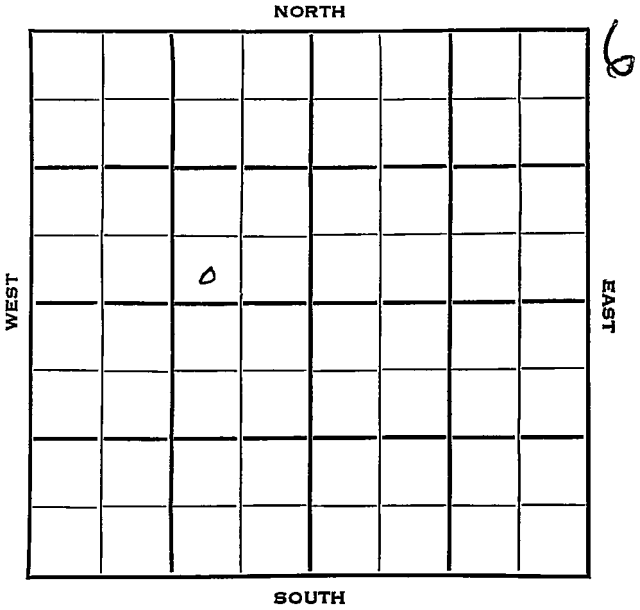
FORM 51

Ellis

Section 27 Township 13 ^{KANSAS} Range 20W

Well No. #1 Waldschmidt

Company Imperial Petroleum



Sec. 27 Twp. 13 R. 20W

Well No. #1 Waldschmidt Farm

Imperial Petr. Company

Imperial Contractor

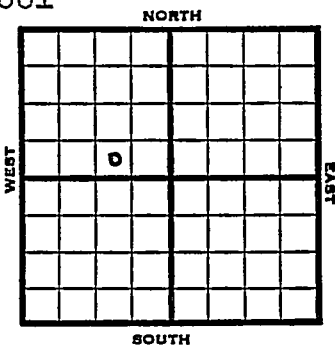
NW Pleasant Pool

_____ Ft. from N. Line

330 Ft. from S. Line

990 Ft. from E. Line

_____ Ft. from W. Line



SW SE NW
CRA Farmout

1953	Elev. 2225' REPORT
1-28	Spud 1-24-53 8" @ 228 Drlg. 2410
2/5	Top 3212' DST 3250-60, 1 hr, 155' SW 1050# Heeb 3459' Lans. 3498' Drlg. 3690'
2/12	B KC 3754' Gorham 3838' DST 3799-3834, 1 hr, 277' SW 360# DST 3838-44, 1/2 hr, 8' M 0# Arb. 3846' DST 3847-53, 1 hr, 186' free oil, 20' HOCM, 340' gas, 990# RTD 3853' 5" @ 3847 CO 3853' 500 A S/load FU 500' oil 20 mins
2/19	1000 A S/6 1/2 BOPH 12 hrs.
2/26	NR
3/11	Spud 1-24-53 Oil well ED 3853 8" @ 228 Top 3212 DST 3250-60 open 1 hr. rec 155' SW 1050# Heeb 3459 Lans 3498 B KC 3754 Gorham 3838' DST 3799-3834 open 1 hr. rec 277' SW 360#

OVER

1953
3/11

(Information continued)

DST 3838-44 open $\frac{1}{2}$ hr. rec 8' mud Off
Arb. 3846

DST 3847-53 open 1 hr. rec 186' free
oil 20' HOCM, 340' gas 990#

500 A S/load FU 500' oil 20 min

1000 A S/ $6\frac{1}{2}$ BOPH 12 hr.

Comp. 215 BOPD 4% wtr.

COMPLETED

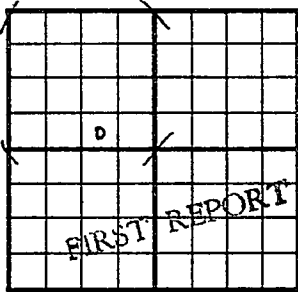
County Ellis State Kansas

Sec. 27 (Blk. Twp.) 13 (Sur. Rge.) 20W Map No.

Operator Imperial Pet.

Well No. 1 Farm Waldschmidt

Elev. _____ Location ST SE NW



.330 Ft. From S Line NW

990 Ft. From E Line Quarter

Ist. Report JAN 28 1953

Completion _____

Remarks CRA farmout

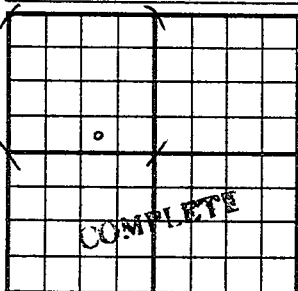
Imperial - Contr.

Spudding Date 1-24-53

Drlg. Data NW Pleasant Pool

8" @ 228 drlg. 2410

County Ellis State Kansas
 Sec. 27 (^{Blk.}Twp.) 13 (^{Sur.}Rge.) 20W Map No.
 Operator Imperial Det.
 Well No. 1 Farm Waldschmidt
 Elev. 2225 Location SW SE NW



330 Ft. From S Line NW
990 Ft. From E Line Quarter
 Ist. Report
 Completion MAR 11 1953
 Remarks NW Pleasant Pool
Imperial - Contr.
 Spudding Date 1-24-53

Drlg. Data Oil well TD 3853
8" @ 228 Top. 3212 DST 3250-60
open 1 hr. Rec. 155' sw 1050#
Heeb. 3459 Lans. 3498 B KC 3754
Gorham 3838 DST 3799-3834 open 1 hr.
Rec. 277' sw 360# DST 3838-44 open
 $\frac{1}{2}$ hr. Rec. 8' mud 0# Arb. 3846
DST 3847-53 open 1 hr. Rec. 186' free
oil 20' hocrn 340' gas 990#
 TD 3853 5" @ 3847 CO to 3853
500 A S/ 10ad FU 500' oil 20 min.
1000 A S/ 6 $\frac{1}{2}$ boph 12 hr.
 Comp. 215 bopd 4% wtr.