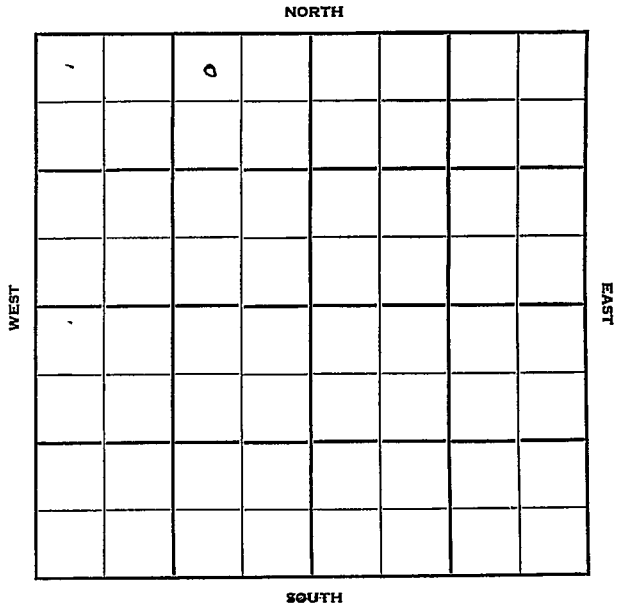


Section 17 Township 34 Range 3E

Well No. #1 Palmer

Company OQUINN
~~Imperial Petr~~



Sec. 17 Twp. 34 R. 3E

Well No. #1 Palmer Farm

Ogwinx
Imperial Petroleum Company

Eckland - Contr. Contractor

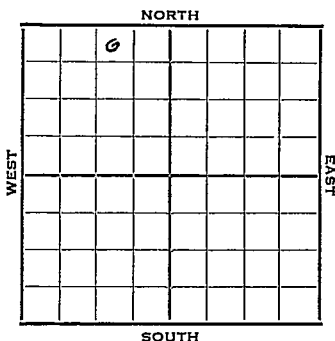
330' Ft. from N. Line

_____ Ft. from S. Line

990' Ft. from E. Line

_____ Ft. from W. Line

NW NE NW



1952 Elev. 1112' REPORT

3/17 Location

6/25 Spud 3-17-52
Oil Well TD 3390
8" @ 150 Top 1496
Br Lime 2173 Stal 2196
Layton 2617 KC 2817
Prue 2962 Oswego 3020
Cherokee 3137
Bart 3293 Miss 3342
DST 3334-51 opn 1 hr. Rec. 20' mud
DST 3333-70 Opn 1 hr. Rec. 180' cil
300' hōcm 720' sw TD 3390
5" @ 3390 8/3355-57 F/by head
18 bo 260 bw 36 hr. 18/3257-59
F/180 bf 36 hr. 90% wtr.
DP 3377 150 A 1/3353 4/3360-64
10/3362-63 S/5 bopd 250 A
Comp. F/24 bopd

COMPLETED

County **Cowley** State **Kansas**

Sec. **17** (Blk. Twp.) **34** (Sur. Rge.) **3E** Map No.

Operator **Imperial Petroleum**

Well No. **1** Farm **Palmer**

Elev. Location **NW NE NW**

		0			

FIRST REPORT

330 Ft. From **N** Line **NW**

990 Ft. From **E** Line Quarter

1st. Report **MAR 19 1952**

Completion

Remarks

Eckland - Contr.

Spudding Date **3-17-52**

Drig. Data

J. G. McGEHEE

Map No. _____ Sec. 17 Twp. 34 R. 3E

Well No. 1 Palmer

Quinn Company

Contractor

NW NE NW

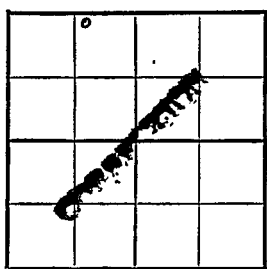
330 Ft. from N. Line

_____ Ft. from S. Line

990 Ft. from E. Line

_____ Ft. from W. Line

SECTION PLAT



Cowley County

Location _____

Rig up _____

Drilling and Remarks:

Reported
Imperial Pet.

RECORD

Cased _____ in., _____ ft.

Sand _____

Gas _____

Oil _____

Total Depth _____

PRODUCTION

1st 24 hrs. Nat. _____

1st 24 hrs. after shot _____

Gas _____ Cu. Ft.

Dry Hole _____

Abandoned _____

Date

MAY 21 1952

J. G. McGEHEE

19

Scout

County Cowley State Kansas
 Sec. 17 (Blk. 34 (Sur. 3E Map No. 3E)
 Operator James Oquinn
 Well No. 1 Farm Palmer
 Elev. 1112 Location NW NE NW

		0			

330 Ft. From N Line NW
990 Ft. From E Line Quarter
 Ist. Report
 Completion JUN 25 1952
 Remarks
Eckland Drlg. - Contr.
 Spudding Date 3-17-52

Drlg. Data Oil well TD 3390
8" @ 150 Top. 1496 Br. lime 2173
Stal. 2196 Layton 2617 KC 2817
Prue 2962 Oswego 3020 Cherokee 3137
Bart. 3293 Miss. 3342 DST 3334-51
open 1 hr. Rec. 20' mud DST 3333-70
open 1 hr. Rec. 180' oil 300' hoem
720' sw TD 3390 5" @ 3390 8/ 3355-57
F/ by head 18 bo 260 bw 36 hr.
18/ 3257-59 F/ 180 bf 36 hr. 90% water
DP 3377 150 A 1/ 3353 4/ 3360-64
10/ 3362-63 S/ 5 bopd 250 A
Comp. F/ 24 bopd

J. G. McGEHEE