



Ellis **KANSAS** ✓

Sec. 5 Twp. 14 R. 19W

Well No. #1 Orth Farm

Barnett Oil Company

Semi Wildeat Contractor

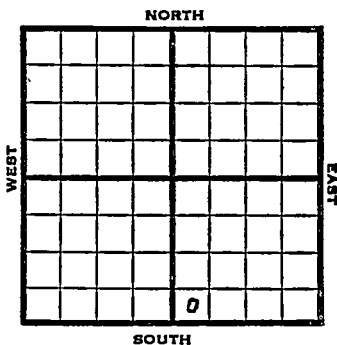
\_\_\_\_\_ Ft. from N. Line

330 Ft. from S. Line

\_\_\_\_\_ Ft. from E. Line

330 Ft. from W. Line

SW SW SE  
Derby - DHM



1952 Elev. 2226 REPORT

11/26 RUR

12/4 RUR

12/11 8" @ 161 Ø3290

12/18 D&A Hold

12/25 " "

12/30 Spud 12-2-52

D&A

TD 3909

8" @ 161

Anhy 1508, Heeb 3482, Tor 3504,

Lans 3525, B KC 3774, Cong 3810

Arb. 3891

TD 3909

D&A

**ABANDONED**

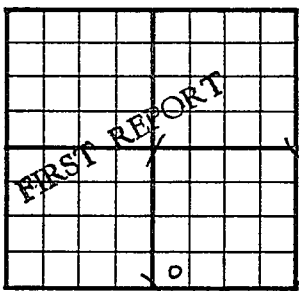
County **Ellis** State **Kansas**

Sec. **5** (Blk. Twp.) **14** (Sur. Rge.) **19W** Map No.

Operator **Barnett Oil**

Well No. **1** Farm **Orth**

Elev. Location **SW SW SE**



**330** Ft. From **S** Line **SE**

**330** Ft. From **W** Line Quarter

Ist. Report **NOV 26 1952**

Completion

Remarks **Derby - DHM**

Spudding Date

Drlg. Data **Semi Wildcat**

**RUR**

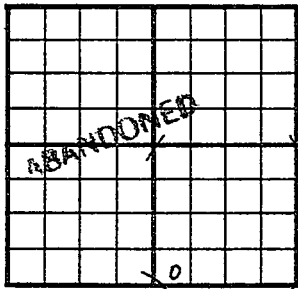
County Ellis State Kansas

Sec. 5 (Blk. 14 (Sur. 19W Twp.) Rgs.) Map No.

Operator Barnett Oil

Well No. 1 Farm Orth

Elev. 2226 Location SW SW SE



330 Ft. From S Line SE

330 Ft. From W Line Quarter

1st. Report

Completion DEC 30 1952

Remarks Semi Wildcat

Spudding Date 12-2-52

Drig. Data D & A TD 3909

8" @ 161 Anhy 1508 Heeb. 3482

Tor. 3504 Lans. 3525 B KC 3774

Cong. 3810 Arb. 3891 TD 3909

D & A