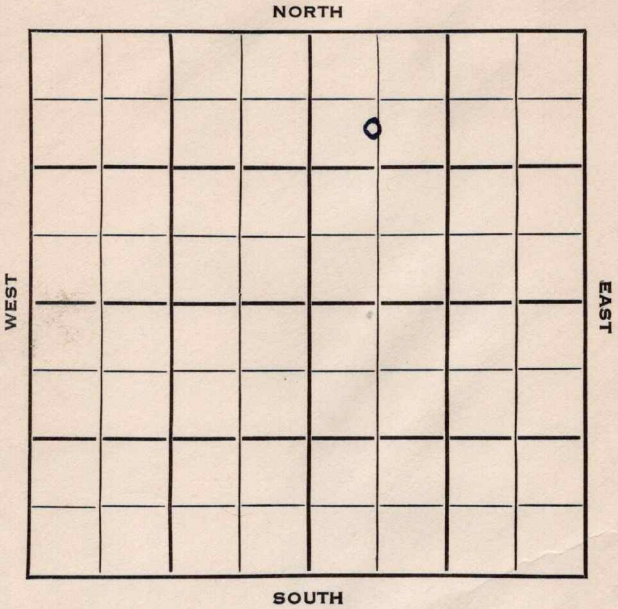


Section 27 Township 13 Range 11W

Well No. #2 Baptist Bible School

Company Trans-Era



Sec. 27 Twp. 13 R. 14W

Well No. #2 Baptist Bible School Farm

Trans-Era Company

Trans-Era Contractor

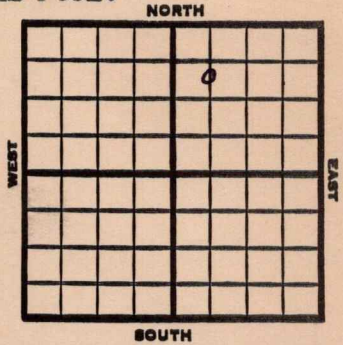
Russell Pool.

950 Ft. from N. Line

Ft. from S. Line

Ft. from E. Line

500 Ft. from W. Line



C S L NW NE

1953 Elev. 1833' REPORT

7/22 Spud 7-18-53
10" @ 236'
Anhy 846'
Drlg 1798'

7/29 Top 2710, Heeb 2933, Dodge 2952,
KC 2992
Drlg. 3230'

8/5 Arb. 3267
RTD 3269
7" @ 3268'

8/12 DD 3271' TD 30 GOPH 500 A
4 BOPH 1000 A 7 BOPH

8/19 NR

8/26 Spud 7-18-53 Oil well, TD 3271
10" @ 236 Anhy 846 Top 2710
Heeb 2933 Dodge 2952 KC 2992
Arb. 3267 TD 3269 7" @ 3268
1000 A 7 BOPH P/105 BO 20% wtr.
Comp. 55 BOPD 25% wtr.

COMPLETED


County Russell State Kansas

Sec. 27 (Blk. 13 (Sur. 14W Map No.
(Twp.) (Rge.)

Operator Trans-Era

Well No. 2 Farm Baptist Bible School

Elev. 1833 Location C S L NW NE



950Ft. From N Line NE

500Ft. From W Line Quarter

1st. Report

Completion AUG 26 1953

Remarks Russell Pool

Trans-Era - Contr.

Spudding Date 7-18-53

Drlg. Data Oil well TD 3271

10" @ 236 Anhy 846 Top. 2710

Heeb. 2933 Dodge 2952 KC 2992

Arb. 3267 TD 3269 7" @ 3268

DD 3271 30 goph 500 A 4 boph

1000 A 7 boph P/ 105 bo 20% wtr.

Comp. 55 bopd 25% wtr.