


Map No. _____ Sec. 16 Twp. 28 R. 4
 Well No. 5 Curry Farm _____
Empire Company _____

NORTH



SOUTH

Location _____
 Rig Up _____
 Drilling and remarks _____

RECORD

Cased _____ in. _____ Ft.
 Sand _____
 Gas _____
 Oil _____
 Total Depth _____

PRODUCTION

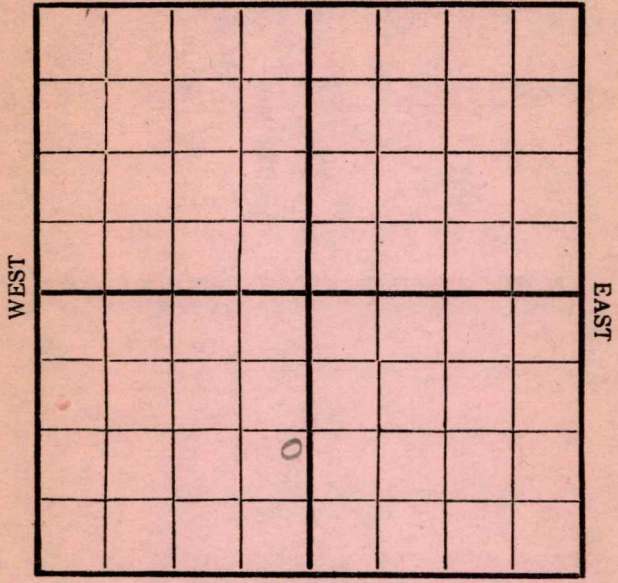
1st 24 hrs. Nat. _____
 First 24 hrs. after shot _____
 Gas _____ Cu. Ft.
 Dry Hole _____
 Abandoned _____

Date 26 1917 Curry Scout _____

Map No. _____ Sec. 16 Twp. 28 R. 4

Well No. 5 Curry Farm
Curry Company

NORTH



SOUTH

REMARKS:

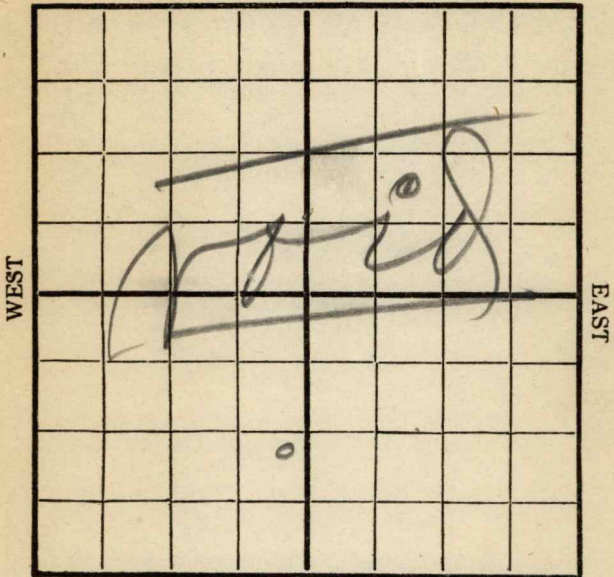
Rigging

Date

3/5, 1912 Condy Scout

Map No. _____ Sec. 16 Twp. 28 R. 4
Well No. 5 Curry Farm _____
Empire Company _____

NORTH



SOUTH

Location _____
Rig Up _____
Drilling and remarks

Wrong location

RECORD

Cased _____ in. _____ Ft.
Sand _____
Gas _____
Oil _____
Total Depth _____

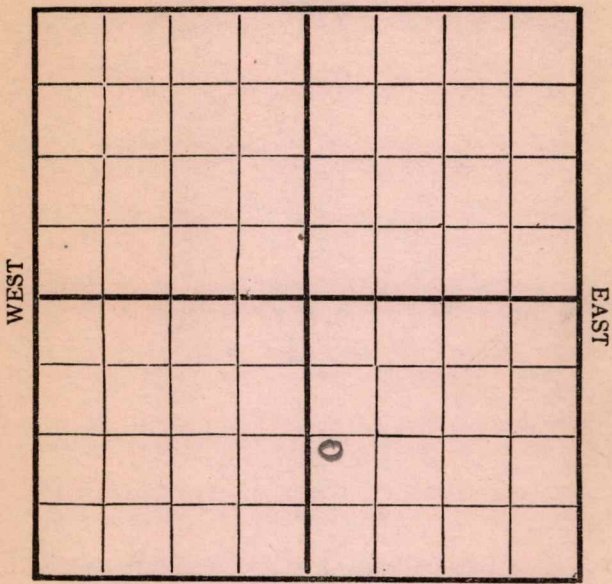
PRODUCTION

1st 24 hrs. Nat. _____
1st 24 hrs. after shot _____
Gas _____ Cu. Ft.
Dry Hole _____
Abandoned _____

Date 3/12 1912 Curdy Scout

Map No. _____ Sec. 16 Twp. 28 R. 4
Well No. 5 Curry Farm _____
Empire Company _____

NORTH



SOUTH

Location _____
Rig Up
Drilling and remarks
Corrected
location

RECORD

Cased _____ in. _____ Ft.
Sand _____
Gas _____
Oil _____
Total Depth _____


PRODUCTION

1st 24 hrs. Nat. _____
1st 24 hrs. after shot _____
Gas _____ Cu. Ft.
Dry Hole _____
Abandoned _____

Date 3/12, 1917 Curry Scout _____

Map No. _____ Sec. 16 Twp. 28 R. 4
 Well No. 5 Curry Farm _____
Empire Company _____

NORTH



SOUTH

Location _____
 Rig Up _____
 Drilling and remarks
150'

RECORD
 Cased _____ in. _____ Ft.
 Sand _____
 Gas _____
 Oil _____
 Total Depth _____


PRODUCTION
 1st 24 hrs. Nat. _____
 1st 24 hrs. after shot _____
 Gas _____ Cu. Ft.
 Dry Hole _____
 Abandoned _____

Date 3/19, 1917 Curry Scout _____

Map No. _____ Sec. 16 Twp. 28 R. 4

Well No. 5 Curry Farm _____
Empire Company _____

NORTH



SOUTH

Location _____

Rig Up _____

Drilling and remarks

575'

RECORD

Cased _____ in. _____ Ft.

Sand _____

Gas _____

Oil _____

Total Depth _____

PRODUCTION

1st 24 hrs. Nat. _____

1st 24 hrs. after shot _____

Gas _____ Cu. Ft.

Dry Hole _____

Abandoned _____

Date

3/26, 1917 Curry Scout

Map No. _____ Sec. 16 Twp. 28 R. 4
 Well No. 5 Curry Farm _____
Curry Company _____

NORTH

WEST

EAST

SOUTH

Location _____
 Rig Up _____
 Drilling and remarks _____

Fishing
575'

RECORD

Cased _____ in. _____ Ft.
 Sand _____
 Gas _____
 Oil _____
 Total Depth _____

PRODUCTION


1st 24 hrs. Nat. _____
 First 24 hrs. after shot _____
 Gas _____ Cu. Ft.
 Dry Hole _____
 Abandoned _____

Date

4/4, 1917 Curry Scout

Map No. _____ Sec. 16 Twp. 28 R. 4
 Well No. 5 Curry Farm _____
Empire Company _____

NORTH



SOUTH

Location _____
 Rig Up _____
 Drilling and remarks

Fishing
575'

RECORD

Cased _____ in. _____ Ft.
 Sand _____
 Gas _____
 Oil _____
 Total Depth _____

PRODUCTION


1st 24 hrs. Nat. _____
 1st 24 hrs. after shot _____
 Gas _____ Cu. Ft.
 Dry Hole _____
 Abandoned _____

Date

4/10, 1917 Curry Scout

Map No. _____ Sec. 16 Twp. 28 R 4
Well No. 5 Curry Farm _____
Engine Company _____

NORTH



SOUTH

Location _____

Rig Up _____

Drilling and remarks

910'

RECORD

Cased _____ in. _____ Ft.

Sand _____

Gas _____

Oil _____

Total Depth _____

PRODUCTION

1st 24 hrs. Nat. _____

1st 24 hrs. after shot _____

Gas _____ Cu. Ft.

Dry Hole _____

Abandoned _____

Date


4/17 1917

Conley

Scout

Map No. _____ Sec. 16 Twp. 28 R. 4
Well No. 5 Curry Farm _____
Empire Company _____

NORTH



SOUTH


Location _____ Rig Up _____ Drilling and remarks <u>1390</u>	RECORD
	Cased _____ in. _____ Ft. Sand _____ Gas _____ Oil _____ Total Depth _____
	PRODUCTION
	1st 24 hrs. Nat. _____ 1st 24 hrs. after shot _____ Gas _____ Cu. Ft. Dry Hole _____ Abandoned _____

Date 4/24, 1917 Carley Scout

Map No. _____ Sec. 16 Twp. 28 R. 4

Well No. 5 Curry Farm _____
Angie Company _____

NORTH



SOUTH

Location _____

Rig Up _____

Drilling and remarks

1735'

RECORD

Cased _____ in. _____ Ft.

Sand _____

Gas _____

Oil _____

Total Depth _____

PRODUCTION

1st 24 hrs. Nat. _____

1st 24 hrs. after shot _____

Gas _____ Cu. Ft.

Dry Hole _____


Abandoned _____

Date

3/2, 1917 Curry Scout

Map No. _____ Sec. 16 Twp. 28 R. 4
Well No. 5 Curry Farm _____
Engine Company _____

NORTH



SOUTH

Location _____
Rig Up _____
Drilling and remarks

2125

RECORD

Cased _____ in. _____ Ft.
Sand _____
Gas _____
Oil _____
Total Depth _____

PRODUCTION

1st 24 hrs. Nat. _____
1st 24 hrs. after shot _____
Gas _____ Cu. Ft.
Dry Hole _____
Abandoned _____

Date 3/8, 1917 Curry Scout

Map No. ----- Sec. 16 Twp. 28 R. 4

Well No. 5 ----- Farm

Angine ----- Company

NORTH



SOUTH

Location -----

Rig Up -----

Drilling and remarks

Est at
100 Bles

RECORD

Cased ----- in. ----- Ft.

Sand 2507-2511

Gas -----

Oil -----

Total Depth -----

PRODUCTION

1st 24 hrs. Nat. -----

1st 24 hrs. after shot -----

Gas ----- Cu. Ft.

Dry Hole -----

Abandoned -----

Date

5/25, 1917 Carley Scout