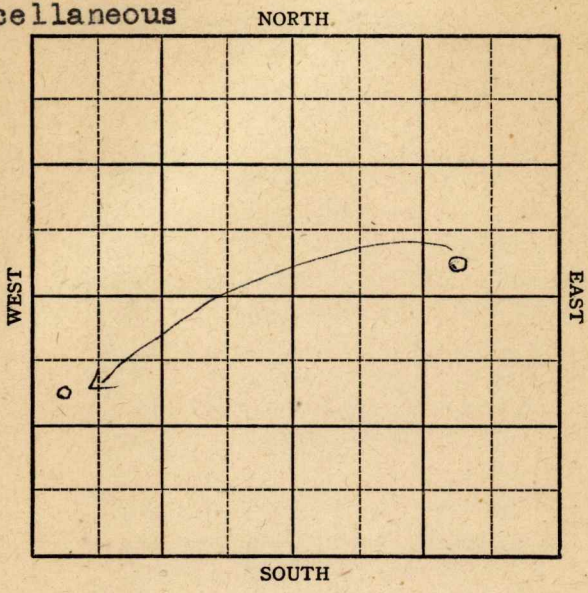


Section 16
17 Township 28 Range 4-E

Well No. 1 Varner

Company E. Adair

Miscellaneous



Sec. 17 16 Twp. 28 R. 4-E

Well No. 1 Varner Farm

E. Adair Company

Miscellaneous

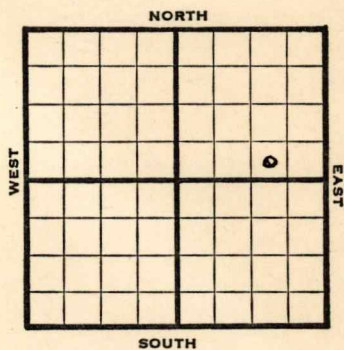
 Ft. from N. Line

330 Ft. from S. Line

990 Ft. from E. Line

 Ft. from W. Line

SW SE NE



1947

REPORT

8/13 Machine

8/20 Spud

8/27 SD

9/3 15" @ 17'
13" @ 650'
10" @ 1510'
Drlg. 1820'

9/10 **Lans. 1625'**
KC 1985'
Viola 2412'
Simpson Sds 2428'-42'
CO

9/17 " "

9/24 **Arbuckle 2432-47 TD**
7" @ 2422 - HFO - 48 hrs.

10/1 "

10/8 **Arbuckle 2432'**
7" @ 2432
Pump 35 Pot.
TD 2447
Gravity 39

COMPLETED

Map No. _____ Sec. 17 Twp. 28 R. 4E

Well No. 1 Varner

E. Adair Company

FIRST REPORT

Contractor

SW SE NE

SECTION PLAT

_____ Ft. from N. Line

330 Ft. from S. Line

990 Ft. from E. Line

_____ Ft. from W. Line

			o

Butler County

Location _____

Rig up _____

Drilling and Remarks:

Machine

RECORD

Cased _____ in., _____ ft.

Sand _____

Gas _____

Oil _____

Total Depth _____

PRODUCTION

1st 24 hrs. Nat. _____

1st 24 hrs. after shot _____

Gas _____ Cu. Ft.

Dry Hole _____

Abandoned _____

Date

AUG 13 1947 19

S. J. LEWIS Scout

Map No. 11 Sec. 16 Twp. 28 R. 4E

Well No. 1 Varner

E. Adair Company

CORRECTION Contractor

SW NW SW


SECTION PLAT

990 Ft. from N. Line

_____ Ft. from S. Line

_____ Ft. from E. Line

330 Ft. from W. Line



Butler County

Location _____

Rig up _____

Drilling and Remarks:

Reported

SW SE NE

17-28-4E

RECORD

Cased _____ in., _____ ft.

Sand _____

Gas _____

Oil _____

Total Depth _____

PRODUCTION

1st 24 hrs. Nat. _____

1st 24 hrs. after shot _____

Gas _____ Cu. Ft.

Dry Hole _____

Abandoned _____

Date

SEP 3 1947 19

S. J. LEWIS Scout

Map No. 11 Sec. 16 Twp. 28 R. 4E

Well No. 1 Varner

E. Adair Company

COMPLETE

Contractor

SW NW SW

SECTION PLAT

990 Ft. from N. Line

 Ft. from S. Line

 Ft. from E. Line

330 Ft. from W. Line

Butler County

Location

Rig up

Drilling and Remarks:

Cor 72432

7" @ 2432.

Pump 35 Rod

3929

RECORD

Cased in., ft.

Sand

Gas

Oil

Total Depth 2447

PRODUCTION

1st 24 hrs. Nat.

1st 24 hrs. after shot

Gas Cu. Ft.

Dry Hole

Abandoned

Date

OCT 8 1947

19

S. J. LEWIS

Scout