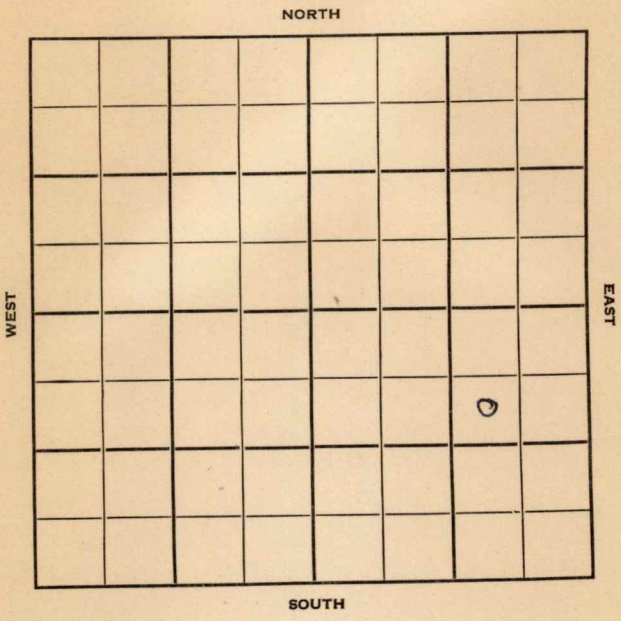


Section 17 Township 28 Range 4E

Well No. #5 ~~WY~~ Haines

Company Smitherman & Cohen



Butler

KANSAS



Sec. 17 Twp. 28 R. 4E

Well No. #5 Haines Farm

Smitherman & Cohen Company

Contractor

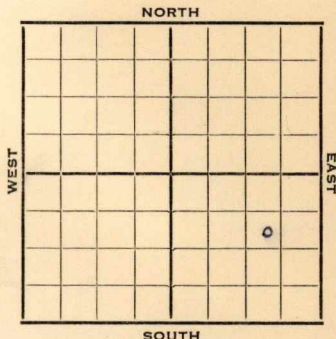
990 Ft. from N. Line

Ft. from S. Line

890 Ft. from E. Line

Ft. from W. Line

SE 1/4 SW NE SE



1952

Elev. 1208' REPORT

10/22  
11/12

Spud 10-20-52  
 Spud 10-20-52  
 Oil Well  
 TD 2445'  
 8" @ 43  
 KC 1992, Arb 2442,  
 TD 2445  
 5" @ 2443 500A  
 Comp. 25 bopd

COMPLETED



Kansas

Map No. \_\_\_\_\_ Sec. 17 Twp. 28 R. 4E

Well No. 5 Haines

Smitherman & Cohan Company

CORRECTION Contractor

SW NE SE


SECTION PLAT

990 Ft. from N. Line

\_\_\_\_\_ Ft. from S. Line

990 Ft. from E. Line

\_\_\_\_\_ Ft. from W. Line



Butler County

Location \_\_\_\_\_

Rig up \_\_\_\_\_

Drilling and Remarks:

Reported

#3 *OCT 30 1959*

RECORD

Cased \_\_\_\_\_ in., \_\_\_\_\_ ft.

Sand \_\_\_\_\_

Gas \_\_\_\_\_

Oil \_\_\_\_\_

Total Depth \_\_\_\_\_

PRODUCTION

1st 24 hrs. Nat. \_\_\_\_\_

1st 24 hrs. after shot \_\_\_\_\_

Gas \_\_\_\_\_ Cu. Ft.

Dry Hole \_\_\_\_\_

Abandoned \_\_\_\_\_

Date

OCT 29 1959

J. G. McGEHEE

Scout

