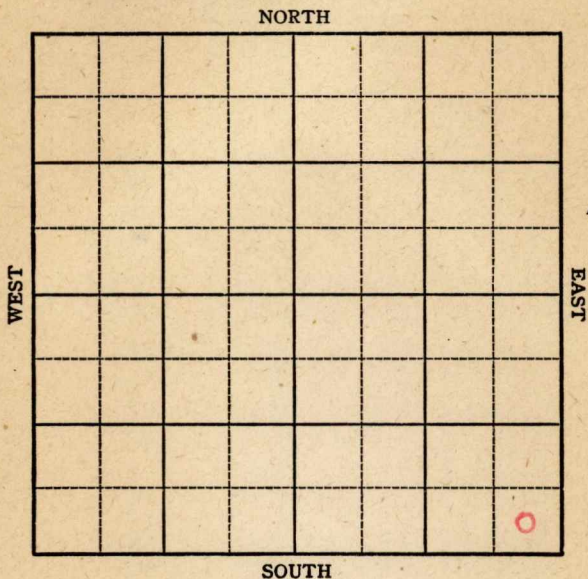


Section 17 Township 28 Range 4-E

Well No. #1 Haines

Company Buffington
Miscellaneous



Sec. 17 Twp. 28 R. 4-E

Well No. #1 Haines Farm

Buffington

Company

Miscellaneous

_____ Ft. from N. Line

330

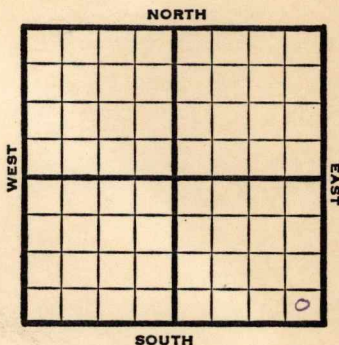
_____ Ft. from S. Line

330

_____ Ft. from E. Line

_____ Ft. from W. Line

SE/C



1947

REPORT

6/18 Machine

6/24 "

7/1 "

7/8 15" @ 35'
Drlg. 125'

7/16 12" @ 160
Drlg 910'

7/22 "

7/29 Kansas City 1980'-2075'
Run 8"

8/6 8" @ 2080'
Simpson 2435'
Drlg 2440'
7" @ 2438'

8/12 Arb 2441'
7" @ 2438'
Pump 45 Pot.
Gr. 38
T.D. 2446'
Complete

COMPLETED

Map No. _____ Sec. 17 Twp. 28 R. 4E

Well No. 1 Haines

Buffington Company

FIRST REPORT

Contractor

SE/c


SECTION PLAT

_____ Ft. from N. Line

330 Ft. from S. Line

330 Ft. from E. Line

_____ Ft. from W. Line



Butler County

Location _____

Rig up _____

Drilling and Remarks:

Machine

RECORD

Cased _____ in., _____ ft.

Sand _____

Gas _____

Oil _____

Total Depth _____

PRODUCTION

1st 24 hrs. Nat. _____

1st 24 hrs. after shot _____

Gas _____ Cu. Ft.

Dry Hole _____

Abandoned _____

Date

JUN 18 1947 19

S. J. LEWIS Scout

Kansas

Map No. 11 Sec. 17 Twp. 28 R. 4E

Well No. 1 Haines

Buffington Company

COMPLETE Contractor

SE/C

SECTION PLAT

_____ Ft. from N. Line

330 Ft. from S. Line

330 Ft. from E. Line

_____ Ft. from W. Line

Butler County

Location _____

Rig up _____

Drilling and Remarks:

R 2441

7" @ 2438

Inject 45 Pt

250 ft

RECORD

Cased _____ in., _____ ft.

Sand _____

Gas _____

Oil _____

Total Depth 2446

PRODUCTION

1st 24 hrs. Nat. _____

1st 24 hrs. after shot _____

Gas _____ Cu. Ft.

Dry Hole _____

Abandoned _____

Date

AUG 13 1947 19

S. J. LEWIS

Scout